DATE DUE

Demco, Inc. 38-293

Digitized by the Internet Archive
in 2010 with funding from
CARLI: Consortium of Academic and Research Libraries in Illinois

http://www.archive.org/details/officialvote52illi

OFFICIAL VOTE

OF THE

STATE OF ILLINOIS

Cast at the

GENERAL ELECTION, NOVEMBER 4, 1952
JUDICIAL ELECTION, 1951

◈

PRIMARY ELECTION
GENERAL PRIMARY, APRIL 8, 1952

◈

Compiled By

CHARLES F. CARPENTIER
SECRETARY OF STATE

OFFICIAL VOTE

OF THE

STATE OF ILLINOIS

Cast at the

GENERAL ELECTION, NOVEMBER 4, 1952
JUDICIAL ELECTION, 1951

◈

PRIMARY ELECTION
GENERAL PRIMARY, APRIL 8, 1952

ILLINOIS STATE LIBRARY

Compiled By

CHARLES F. CARPENTIER
SECRETARY OF STATE

3 1129 00132 6370

◈

[Printed by authority of the State of Illinois.]

DOCUMENTS UNIT
ILLINOIS STATE LIBRARY

7
(63511)

1, 26
90 a
2

INDEX TO OFFICIAL VOTE

Page

Alternate Delegates to National Conventions 93
Attorney General—General Election 20
  Primary Election 79
Auditor of Public Accounts—General Election 16
  Primary Election 75
Banking Act 25
Congressman, see "Representatives in Congress."
Constitutional Amendments 26, 28, 30, 32
Delegates to National Conventions 86
Governor—General Election 10
  Primary Election 68
Judicial Elections 55
Lieutenant Governor—General Election 12
  Primary Election 71
Maps—Appellate Court 123
  Circuit Court 124
  Congressional 125
  Congressional—Cook County 126
  Senatorial 127
  Senatorial—Cook County 128
  Supreme Court 122
President of United States—General Election 8
  Primary Election 65
Representatives in Congress by Districts—General Election 34
  Primary Election 81
Representatives in General Assembly—General Election 45
  Primary Election 109
Secretary of State—General Election 14
  Primary Election 73
State Central Committeemen 98
State Senators—General Election 39
  Primary Election 103
State Treasurer—General Election 18
  Primary Election 77
Summary—General Election 5
  Primary Election 61
Total Vote by Counties—General Election 7
  Primary Election 63
Trustees East Side Levee and Sanitary District—General Election 54
  Primary Election 121
Trustees Prairie DuPont Levee and Sanitary District—General Election 54
  Primary Election 121
Trustees of University of Illinois 22

Illinois General Election—November 4, 1952

SUMMARY OF GENERAL VOTE

Office, Party and Candidate	Plurality	Total in State	Outside Cook County	Cook County	Counties Carried
PRESIDENTIAL ELECTORS					
DEMOCRATIC—Adlai E. Stevenson		2,013,920	841,466	1,172,454	4
REPUBLICAN—Dwight D. Eisenhower	443,407	2,457,327	1,268,354	1,188,973	98
SOCIALIST LABOR—Eric Hass		9,363	3,235	6,128	
WRITE-INS		448	64	384	
GOVERNOR					
DEMOCRATIC—Sherwood Dixon		2,089,721	873,139	1,216,582	9
REPUBLICAN—William G. Stratton	227,642	2,317,363	1,191,429	1,125,934	93
SOCIALIST LABOR—Louis Fisher		8,777	3,291	5,486	
WRITE-INS		3	3		
LIEUTENANT GOVERNOR					
DEMOCRATIC—Herbert C. Paschen		2,043,021	834,609	1,208,412	9
REPUBLICAN—John William Chapman	248,791	2,291,812	1,179,228	1,112,584	93
SOCIALIST LABOR—Frank Schnur		7,836	2,362	5,474	
SECRETARY OF STATE					
DEMOCRATIC—Edward J. Barrett		2,187,024	952,592	1,234,432	28
REPUBLICAN—Chas. F. Carpentier	9,303	2,196,327	1,095,321	1,101,006	74
SOCIALIST LABOR—Edward C. Gross		7,861	2,399	5,462	
AUDITOR OF PUBLIC ACCOUNTS					
DEMOCRATIC—Benjamin O. Cooper		2,001,023	857,356	1,143,667	12
REPUBLICAN—Orville E. Hodge	335,401	2,336,424	1,161,866	1,174,558	90
SOCIALIST LABOR—Rudolph Kosic		8,065	2,304	5,761	
STATE TREASURER					
DEMOCRATIC—Fred A. Cain		1,966,132	831,836	1,134,296	7
REPUBLICAN—Elmer J. Hoffman	400,038	2,366,170	1,181,923	1,184,247	95
SOCIALIST LABOR—Gregory P. Lyngas		7,755	2,299	5,456	
ATTORNEY GENERAL					
DEMOCRATIC—Ivan A. Elliott		2,056,411	860,211	1,196,200	12
REPUBLICAN—Latham Castle	212,671	2,269,082	1,149,843	1,119,239	90
SOCIALIST LABOR—Bernard Campbell		7,933	2,330	5,603	
TRUSTEES OF THE UNIVERSITY OF ILLINOIS					
DEMOCRATIC—Julien H. Collins		1,929,105	807,070	1,122,035	
Harold Pogue		2,006,419½	824,735½	1,181,684	
Charles E. Bliss		1,963,787	815,945	1,147,842	
REPUBLICAN—Park Livingston		2,392,531½	1,192,927½	1,199,604	
Doris S. Holt		2,283,764	1,160,756	1,123,008	
Cushman B. Bissell		2,312,089	1,156,549	1,155,540	
SOCIALIST LABOR—Helen L. Olson		9,074	2,681	6,393	
Oscar Haeggquist		8,172	2,416	5,756	
Henry Schilling		8,431	2,484	5,947	
PROPOSED AMENDMENT TO SECTION 13 OF GENERAL BANKING ACT					
Yes	824,973	1,280,755	624,274	656,481	
No		455,782	258,010	197,772	

SUMMARY OF GENERAL VOTE—Concluded

Office, Party and Candidate	Total in State	Outside Cook County	Cook County
1. PROPOSED AMENDMENT TO SECTIONS 1, 2, 3, 9 AND 10 OF ARTICLE IX AND FOR THE REPEAL OF SECTION 13 OF ARTICLE IX OF THE CONSTITUTION			
Total Vote in State	4,563,305	2,135,197	2,428,108
Total Vote on Amendment	2,969,885	1,235,995	1,733,890
Yes	1,793,596	632,136	1,161,460
No	1,139,406	566,976	572,430
	(Amendment Failed)		
2. PROPOSED AMENDMENT TO SECTION 8 OF ARTICLE X OF THE CONSTITUTION			
Total Vote in State	4,563,305	2,135,197	2,428,108
Total Vote on Amendment	3,039,455	1,291,469	1,747,986
Yes	1,953,675	721,140	1,232,535
No	1,084,864	569,413	515,451
	(Amendment Failed)		
3. PROPOSED AMENDMENT TO SECTION 10 OF ARTICLE X OF THE CONSTITUTION			
Total Vote in State	4,563,305	2,135,197	2,428,108
Total Vote on Amendment	3,005,155	1,271,235	1,733,920
Yes	2,024,823	783,358	1,241,465
No	979,401	486,946	492,455
	(Amendment Adopted)		
4. PROPOSED AMENDMENT TO SECTION 6 OF ARTICLE XI OF THE CONSTITUTION			
Total Vote in State	4,563,305	2,135,197	2,428,108
Total Vote on Amendment	3,018,665	1,286,039	1,732,626
Yes	2,072,965	817,899	1,255,066
No	944,845	467,285	477,560
	(Amendment Adopted)		

TOTAL VOTE BY COUNTIES—NOVEMBER 4, 1952

Adams	33,285
Alexander	9,727
Bond	7,466
Boone	9,026
Brown	3,751
Bureau	20,683
Calhoun	3,404
Carroll	9,644
Cass	7,644
Champaign	41,481
Christian	20,072
Clark	9,507
Clay	8,806
Clinton	11,679
Coles	20,698
Cook (See below)	
Crawford	10,824
Cumberland	5,668
DeKalb	20,056
DeWitt	8,493
Douglas	8,301
DuPage	94,604
Edgar	13,014
Edwards	4,724
Effingham	11,434
Fayette	12,459
Ford	8,391
Franklin	24,260
Fulton	21,985
Gallatin	4,522
Greene	9,252
Grundy	10,592
Hamilton	6,881
Hancock	13,991
Hardin	3,624
Henderson	4,339
Henry	25,089
Iroquois	17,179
Jackson	17,908
Jasper	6,584
Jefferson	18,811
Jersey	7,555
JoDaviess	10,062
Johnson	5,038
Kane	76,163
Kankakee	33,371
Kendall	6,530
Knox	29,127
Lake	88,351
LaSalle	54,680
Lawrence	10,215
Lee	16,727
Livingston	19,910
Logan	14,382
Macon	48,358
Macoupin	25,700
Madison	87,830
Marion	20,414
Marshall	7,272
Mason	8,065
Massac	7,018
McDonough	14,172
McHenry	28,545
McLean	38,001
Menard	5,348
Mercer	9,196
Monroe	7,019
Montgomery	18,383
Morgan	17,248
Moultrie	6,658
Ogle	17,474
Peoria	83,553
Perry	11,997
Platt	6,992
Pike	11,655
Pope	2,903
Pulaski	5,989
Putnam	2,722
Randolph	15,467
Richland	8,279
Rock Island	62,360
Saline	17,187
Sangamon	73,800
Schuyler	5,430
Scott	3,869
Shelby	12,617
Stark	4,559
St. Clair	101,923
Stephenson	21,232
Tazewell	37,907
Union	9,062
Vermilion	44,711
Wabash	7,020
Warren	11,080
Washington	8,456
Wayne	10,544
White	10,674
Whiteside	23,888
Will	68,810
Williamson	24,463
Winnebago	75,827
Woodford	11,551
Downstate	2,135,197
Cook County	2,428,108
Total	4,563,305

VOTE FOR PRESIDENT—NOVEMBER 4, 1952

Counties	Plurality		Democratic Adlai E. Stevenson and John J. Sparkman	Republican Dwight D. Eisenhower and Richard M. Nixon	Socialist Labor Eric Hass and Stephen Emery	Write-ins
Adams	R	6,351	13,301	19,652	21	
Alexander	R	914	4,305	5,219	29	
Bond	R	1,789	2,776	4,565	15	3
Boone	R	4,341	2,287	6,628	17	
Brown	R	580	1,557	2,137	5	
Bureau	R	8,127	6,173	14,300	25	
Calhoun	R	461	1,454	1,915	2	
Carroll	R	4,394	2,584	6,978	14	
Cass	R	747	3,405	4,152	8	
Champaign	R	13,237	13,951	27,188	105	7
Christian	R	62	9,844	9,906	17	
Clark	R	2,079	3,621	5,700	5	
Clay	R	1,822	3,432	5,254	14	1
Clinton	R	1,907	4,853	6,760	7	
Coles	R	4,784	7,876	12,660	20	
Cook (see below)						
Crawford	R	2,821	3,947	6,768	9	
Cumberland	R	1,102	2,200	3,302	11	1
DeKalb	R	9,697	5,110	14,807	28	2
DeWitt	R	1,991	3,221	5,212	3	
Douglas	R	2,824	2,706	5,530	5	
DuPage	R	48,645	22,489	71,134	194	23
Edgar	R	3,765	4,558	8,323	10	
Edwards	R	2,340	1,162	3,502	5	
Effingham	R	1,785	4,745	6,530	25	
Fayette	R	1,729	5,299	7,028	12	
Ford	R	4,095	2,121	6,216	6	2
Franklin	D	258	11,981	11,723	62	
Fulton	R	4,888	8,414	13,302	44	
Gallatin	R	147	2,153	2,300	8	
Greene	R	913	4,106	5,019	7	
Grundy	R	4,229	3,118	7,347	13	
Hamilton	R	1,385	2,662	4,047	8	
Hancock	R	4,500	4,681	9,181	18	1
Hardin	R	421	1,563	1,984	6	
Henderson	R	1,381	1,458	2,839	6	
Henry	R	7,743	8,558	16,301	33	
Iroquois	R	7,822	4,634	12,456	14	6
Jackson	R	2,736	7,457	10,193	24	
Jasper	R	1,025	2,728	3,753	9	1
Jefferson	R	1,143	8,698	9,841	19	
Jersey	R	607	3,424	4,031	6	
JoDaviess	R	4,274	2,858	7,132	13	
Johnson	R	1,713	1,614	3,327	6	
Kane	R	26,743	24,058	50,801	96	
Kankakee	R	7,643	12,636	20,279	90	
Kendall	R	3,506	1,476	4,982	3	
Knox	R	8,215	10,354	18,569	17	
Lake	R	22,576	32,353	54,929	145	
LaSalle	R	11,536	21,321	32,857	98	1
Lawrence	R	2,332	3,875	6,207	4	
Lee	R	7,241	4,700	11,941	9	1
Livingston	R	8,483	5,612	14,095	20	
Logan	R	4,114	5,048	9,162	19	
Macon	R	3,467	22,277	25,744	45	

VOTE FOR PRESIDENT—NOVEMBER 4, 1952—Concluded

Counties	Plurality		Democratic Adlai E. Stevenson and John J. Sparkman	Republican Dwight D. Eisenhower and Richard M. Nixon	Socialist Labor Eric Hass and Stephen Emery	Write-ins
Macoupin	D	608	12,944	12,336	68	
Madison	D	14,528	50,734	36,206	99	
Marion	R	1,487	9,317	10,804	19	
Marshall	R	2,507	2,343	4,850	8	
Mason	R	1,921	3,061	4,982	4	
Massac	R	1,501	2,711	4,212	7	
McDonough	R	6,204	3,922	10,126	5	
McHenry	R	13,757	7,218	20,975	64	
McLean	R	11,198	13,296	24,494	36	
Menard	R	1,361	1,946	3,307	3	
Mercer	R	3,737	2,679	6,416	2	
Monroe	R	2,098	2,430	4,528	1	
Montgomery	R	1,819	8,195	10,014	16	
Morgan	R	3,768	6,637	10,405	4	
Moultrie	R	1,205	2,675	3,880	8	
Ogle	R	9,555	3,796	13,351	13	3
Peoria	R	15,290	33,955	49,245	139	
Perry	R	1,240	5,340	6,580	3	
Piatt	R	2,481	2,220	4,701	11	
Pike	R	1,163	5,219	6,382	10	
Pope	R	1,014	933	1,947	3	
Pulaski	R	1,050	2,397	3,447	10	
Putnam	R	681	1,010	1,691	2	
Randolph	R	1,429	6,998	8,427	13	
Richland	R	3,004	2,565	5,569	5	
Rock Island	R	5,054	27,879	32,933	100	
Saline	R	1,435	7,771	9,206	29	
Sangamon	R	5,866	33,526	39,392	50	
Schuyler	R	1,219	2,076	3,295	4	
Scott	R	792	1,506	2,298	3	
Shelby	R	1,921	5,268	7,189	11	1
Stark	R	2,298	1,100	3,398	2	
St. Clair	D	20,598	60,311	39,713	479	
Stephenson	R	7,841	6,605	14,446	35	
Tazewell	R	3,901	16,862	20,763	28	
Union	R	362	4,296	4,658	9	
Vermilion	R	6,596	18,771	25,367	88	
Wabash	R	1,585	2,661	4,246	6	4
Warren	R	5,047	2,973	8,020	10	1
Washington	R	2,722	2,824	5,546	11	
Wayne	R	2,584	3,911	6,495	12	
White	R	1,857	4,284	6,141	6	
Whiteside	R	11,056	6,238	17,294	67	
Will	R	8,784	29,749	38,533	104	6
Williamson	R	2,510	10,838	13,348	37	
Winnebago	R	12,059	31,409	43,468	127	
Woodford	R	4,749	3,273	8,022	13	
Downstate	R	426,888	841,466	1,268,354	3,235	64
Cook County	R	16,519	1,172,454	1,188,973	6,128	384
Total	R	443,407	2,013,920	2,457,327	9,363	448

Counties carried, Mr. Stephenson, 4; Mr. Eisenhower, 98.

VOTE FOR GOVERNOR—NOVEMBER 4, 1952

Counties	Plurality		Democratic	Republican	Socialist Labor	Write-ins
			Sherwood Dixon	William G. Stratton	Louis Fisher	
Adams	R	2,390	14,843	17,233	19	
Alexander	R	627	4,180	4,807	13	
Bond	R	1,354	2,917	4,271	13	
Boone	R	4,089	2,392	6,481	13	
Brown	R	258	1,673	1,931	4	
Bureau	R	7,032	6,670	13,702	14	
Calhoun	R	336	1,491	1,827	1	
Carroll	R	4,005	2,688	6,693	7	
Cass	R	610	3,395	4,005	3	
Champaign	R	8,096	16,085	24,181	62	2
Christian	D	375	9,747	9,372	16	
Clark	R	1,658	3,773	5,431	5	
Clay	R	1,472	3,438	4,910	11	
Clinton	R	836	5,151	5,987	4	
Coles	R	2,884	8,435	11,319	16	
Cook (see below)						
Crawford	R	2,245	4,178	6,423	5	
Cumberland	R	750	2,346	3,096	7	
DeKalb	R	8,173	5,786	13,959	20	
DeWitt	R	1,608	3,335	4,943	4	
Douglas	R	2,283	2,914	5,197	2	
DuPage	R	39,885	26,771	66,656	145	1
Edgar	R	2,947	4,840	7,787	10	
Edwards	R	2,116	1,211	3,327	5	
Effingham	R	678	5,134	5,812	17	
Fayette	R	1,205	5,455	6,660	10	
Ford	R	3,615	2,210	5,825		
Franklin	D	749	11,868	11,119	61	
Fulton	R	4,032	8,220	12,252	34	
Gallatin	D	119	2,230	2,111	5	
Greene	R	687	4,045	4,732	6	
Grundy	R	4,525	2,892	7,417	6	
Hamilton	R	1,135	2,749	3,884	3	
Hancock	R	3,464	5,057	8,521	13	
Hardin	R	387	1,559	1,946	6	
Henderson	R	1,134	1,548	2,682	5	
Henry	R	7,162	8,759	15,921	25	
Iroquois	R	7,115	4,911	12,026	10	
Jackson	R	1,656	7,769	9,425	16	
Jasper	R	524	2,942	3,466	8	
Jefferson	R	419	8,792	9,211	13	
Jersey	R	331	3,510	3,841	6	
JoDaviess	R	3,338	3,281	6,619	10	
Johnson	R	1,643	1,629	3,272	6	
Kane	R	21,416	26,602	48,018	86	
Kankakee	R	6,184	13,124	19,308	56	
Kendall	R	3,215	1,586	4,801	3	
Knox	R	7,261	10,191	17,452	16	
Lake	R	18,273	34,106	52,379	114	
LaSalle	R	9,432	21,859	31,291	973	
Lawrence	R	1,598	4,044	5,642	1	
Lee	R	3,736	6,439	10,175	8	
Livingston	R	7,496	5,967	13,463	15	
Logan	R	3,651	5,198	8,849	13	
Macon	D	3,312	24,846	21,534	37	
Macoupin	D	272	12,338	12,066	47	
Madison	D	16,003	50,559	34,556	104	
Marion	R	877	9,224	10,101	14	
Marshall	R	2,101	2,497	4,598	6	
Mason	R	1,832	3,023	4,855	5	

VOTE FOR GOVERNOR—NOVEMBER 4, 1952—Concluded

Counties	Plurality		Democratic	Republican	Socialist Labor	Write-ins
			Sherwood Dixon	William G. Stratton	Louis Fisher	
Massac	R	1,440	2,616	4,056	5	
McDonough	R	5,274	4,204	9,478	4	
McHenry	R	12,045	7,722	19,767	34	
McLean	R	8,316	14,296	22,612	29	
Menard	R	1,258	1,979	3,237	3	
Mercer	R	3,378	2,768	6,146	5	
Monroe	R	1,721	2,565	4,286	1	
Montgomery	R	1,336	8,327	9,663	10	
Morgan	R	3,313	6,817	10,130	3	
Moultrie	R	651	2,854	3,505	7	
Ogle	R	7,729	4,387	12,116	6	
Peoria	R	11,963	34,314	46,277	98	
Perry	R	747	5,547	6,294	2	
Piatt	R	1,883	2,484	4,367	8	
Pike	R	749	5,284	6,033	6	
Pope	R	956	953	1,909	2	
Pulaski	R	838	2,330	3,168	9	
Putnam	R	664	995	1,659	2	
Randolph	R	980	7,009	7,989	12	
Richland	R	2,128	2,921	5,049	3	
Rock Island	R	2,511	28,737	31,248	79	
Saline	R	1,252	7,789	9,041	27	
Sangamon	R	5,177	32,677	37,854	32	
Schuyler	R	850	2,230	3,080	2	
Scott	R	734	1,505	2,239	3	
Shelby	R	1,084	5,509	6,593	6	
Stark	R	2,159	1,134	3,293	2	
St. Clair	D	21,508	59,018	37,510	291	
Stephenson	R	5,746	7,547	13,293	29	
Tazewell	R	2,609	17,278	19,887	21	
Union	D	46	4,466	4,420	5	
Vermilion	R	5,415	18,608	24,023	66	
Wabash	R	1,091	2,852	3,943	6	
Warren	R	4,145	3,253	7,398	8	
Washington	R	2,361	2,879	5,240	7	
Wayne	R	2,063	4,066	6,129	10	
White	R	1,024	4,536	5,560	5	
Whiteside	R	9,316	7,067	16,383	51	
Will	R	7,929	29,616	37,545	83	
Williamson	R	1,974	10,886	12,860	37	
Winnebago	R	6,302	33,209	39,511	102	
Woodford	R	3,787	3,483	7,270	13	
Downstate	R	318,290	873,139	1,191,429	3,291	3
Cook County	D	90,648	1,216,582	1,125,934	5,486	
Total	R	227,642	2,089,721	2,317,363	8,777	3

Counties carried, Mr. Dixon, 9; Mr. Stratton, 93.

VOTE FOR LIEUTENANT GOVERNOR—NOVEMBER 4, 1952

Counties	Plurality		Democratic	Republican	Socialist Labor
			Herbert C. Paschen	John William Chapman	Frank Schnur
Adams	R	2,854	13,856	16,710	16
Alexander	R	593	4,078	4,671	18
Bond	R	1,457	2,776	4,233	12
Boone	R	4,226	2,261	6,487	11
Brown	R	232	1,596	1,828	4
Bureau	R	7,499	6,196	13,695	16
Calhoun	R	359	1,423	1,782	1
Carroll	R	4,196	2,468	6,664	7
Cass	R	501	3,303	3,804	3
Champaign	R	9,635	14,965	24,600	65
Christian	D	202	9,375	9,173	17
Clark	R	1,608	3,711	5,319	5
Clay	R	1,505	3,342	4,847	11
Clinton	R	1,255	4,615	5,870	3
Coles	R	3,145	8,162	11,307	17
Cook (see below)					
Crawford	R	2,309	4,061	6,370	6
Cumberland	R	793	2,269	3,062	6
DeKalb	R	8,707	5,323	14,030	21
DeWitt	R	1,704	3,186	4,890	2
Douglas	R	2,381	2,779	5,160	2
DuPage	R	40,280	26,082	66,362	152
Edgar	R	2,989	4,724	7,713	12
Edwards	R	2,076	1,158	3,234	5
Effingham	R	941	4,767	5,708	13
Fayette	R	1,237	5,312	6,549	11
Ford	R	3,723	2,087	5,810	1
Franklin	D	749	11,415	10,666	61
Fulton	R	4,004	7,943	11,947	37
Gallatin	D	94	2,130	2,036	4
Greene	R	684	3,862	4,546	5
Grundy	R	4,200	2,832	7,032	10
Hamilton	R	1,057	2,669	3,726	3
Hancock	R	3,709	4,770	8,479	15
Hardin	R	378	1,521	1,899	6
Henderson	R	1,222	1,467	2,689	5
Henry	R	7,514	8,389	15,903	25
Iroquois	R	7,396	4,596	11,992	11
Jackson	R	1,998	7,387	9,385	13
Jasper	R	566	2,837	3,403	7
Jefferson	R	443	8,476	8,919	14
Jersey	R	322	3,440	3,762	6
JoDaviess	R	3,761	2,954	6,715	9
Johnson	R	1,627	1,585	3,212	6
Kane	R	23,738	24,583	48,321	81
Kankakee	R	6,339	12,777	19,116	55
Kendall	R	3,335	1,460	4,795	4
Knox	R	7,424	9,805	17,229	15
Lake	R	18,356	33,173	51,529	116
LaSalle	R	10,056	20,603	30,659	74
Lawrence	R	1,662	3,886	5,548	2
Lee	R	6,293	4,977	11,270	7
Livingston	R	7,638	5,698	13,336	17
Logan	R	3,631	4,969	8,600	13
Macon	D	261	22,631	22,370	38
Macoupin	D	640	12,197	11,557	45
Madison	D	15,668	49,429	33,761	98
Marion	R	755	9,023	9,778	13
Marshall	R	2,149	2,398	4,547	5
Mason	R	1,532	3,048	4,580	3

VOTE FOR LIEUTENANT GOVERNOR—NOVEMBER 4, 1952—Concluded

Counties	Plurality		Democratic	Republican	Socialist Labor
			Herbert C. Paschen	John William Chapman	Frank Schnur
Massac	R	1,437	2,506	3,943	4
McDonough	R	5,345	4,067	9,412	5
McHenry	R	12,386	7,179	19,565	37
McLean	R	9,101	13,441	22,542	31
Menard	R	1,288	1,906	3,194	2
Mercer	R	3,467	2,652	6,119	2
Monroe	R	1,794	2,488	4,282	2
Montgomery	R	1,207	8,142	9,349	9
Morgan	R	3,380	6,624	10,004	3
Moultrie	R	803	2,672	3,475	6
Ogle	R	8,429	3,772	12,201	8
Peoria	R	12,466	32,910	45,376	91
Perry	R	893	5,354	6,247	2
Piatt	R	2,131	2,308	4,439	8
Pike	R	680	5,196	5,876	5
Pope	R	949	934	1,883	2
Pulaski	R	891	2,178	3,069	10
Putnam	R	656	970	1,626	2
Randolph	R	1,029	6,889	7,918	10
Richland	R	2,286	2,728	5,014	4
Rock Island	R	3,640	27,740	31,380	79
Saline	R	1,260	7,614	8,874	26
Sangamon	R	5,334	31,359	36,693	44
Schuyler	R	848	2,136	2,984	1
Scott	R	663	1,487	2,150	3
Shelby	R	1,214	5,251	6,465	8
Stark	R	2,204	1,080	3,284	3
St. Clair	D	21,252	57,599	36,347	260
Stephenson	R	6,723	6,799	13,522	29
Tazewell	R	2,538	16,907	19,445	18
Union	D	107	4,371	4,264	5
Vermilion	R	5,499	18,019	23,518	67
Wabash	R	1,162	2,720	3,882	5
Warren	R	4,417	3,059	7,476	7
Washington	R	2,398	2,756	5,154	7
Wayne	R	1,988	4,017	6,005	9
White	R	901	4,422	5,323	4
Whiteside	R	10,217	6,461	16,678	50
Will	R	8,380	28,824	37,204	83
Williamson	R	2,081	10,520	12,601	34
Winnebago	R	9,537	30,449	39,986	108
Woodford	R	3,976	3,298	7,274	9
Downstate	R	344,619	834,609	1,179,228	2,362
Cook County	D	95,828	1,208,412	1,112,584	5,474
Total	R	248,791	2,043,021	2,291,812	7,836

Counties carried, Mr. Paschen, 9; Mr. Chapman, 93.

VOTE FOR SECRETARY OF STATE—NOVEMBER 4, 1952

Counties	Plurality		Democratic Edward J. Barrett	Republican Chas. F. Carpentier	Socialist Labor Edward C. Gross
Adams	D	2,097	16,824	14,727	19
Alexander	D	204	4,566	4,362	17
Bond	R	801	3,152	3,953	11
Boone	R	3,735	2,547	6,282	10
Brown	D	238	1,892	1,654	4
Bureau	R	5,012	7,596	12,608	15
Calhoun	R	93	1,590	1,683	1
Carroll	R	3,528	2,861	6,389	8
Cass	D	856	4,075	3,219	2
Champaign	R	5,680	17,197	22,877	77
Christian	D	2,718	10,873	8,155	16
Clark	R	846	4,151	4,997	5
Clay	R	1,020	3,628	4,648	11
Clinton	D	193	5,548	5,355	6
Coles	R	128	9,797	9,925	17
Cook (see below)					
Crawford	R	1,392	4,578	5,970	5
Cumberland	R	283	2,571	2,854	6
DeKalb	R	7,219	6,183	13,402	19
DeWitt	R	767	3,723	4,490	3
Douglas	R	1,622	3,221	4,843	3
DuPage	R	38,164	27,400	65,564	151
Edgar	R	1,834	5,376	7,210	12
Edwards	R	1,753	1,361	3,114	5
Effingham	R	84	5,334	5,418	14
Fayette	R	340	5,845	6,185	12
Ford	R	3,024	2,477	5,501	2
Franklin	D	2,744	12,740	9,996	61
Fulton	R	1,539	9,430	10,969	37
Gallatin	D	488	2,389	1,901	4
Greene	D	437	4,561	4,124	6
Grundy	R	2,974	3,547	6,521	6
Hamilton	R	386	3,089	3,475	3
Hancock	R	2,415	5,537	7,952	14
Hardin	R	169	1,656	1,825	7
Henderson	R	970	1,617	2,587	5
Henry	R	5,621	9,459	15,080	24
Iroquois	R	5,889	5,450	11,339	10
Jackson	R	696	8,162	8,858	13
Jasper	R	29	3,180	3,209	8
Jefferson	D	1,123	9,465	8,342	15
Jersey	D	198	3,751	3,553	6
JoDaviess	R	3,092	3,324	6,416	10
Johnson	R	1,414	1,724	3,138	6
Kane	R	18,406	27,672	46,078	85
Kankakee	R	3,903	14,136	18,039	59
Kendall	R	2,530	1,923	4,453	3
Knox	R	4,696	11,387	16,083	15
Lake	R	12,215	36,840	49,055	114
LaSalle	R	3,003	24,853	27,856	71
Lawrence	R	660	4,487	5,147	2
Lee	R	5,659	5,347	11,006	8
Livingston	R	5,979	6,657	12,636	16
Logan	R	606	6,638	7,244	11
Macon	D	6,520	26,293	19,773	42
Macoupin	D	3,833	14,015	10,182	51
Madison	D	22,356	53,451	31,095	100
Marion	D	1,192	10,185	8,993	13
Marshall	R	1,299	2,887	4,186	5
Mason	D	476	4,148	3,672	3

VOTE FOR SECRETARY OF STATE—NOVEMBER 4, 1952—Concluded

Counties	Plurality		Democratic	Republican	Socialist Labor
			Edward J. Barrett	Chas. F. Carpentier	Edward C. Gross
Massac	R	1,086	2,737	3,823	7
McDonough	R	4,132	4,720	8,852	3
McHenry	R	10,661	8,265	18,926	37
McLean	R	5,186	15,718	20,904	29
Menard	R	509	2,343	2,852	2
Mercer	R	2,539	3,177	5,716	2
Monroe	R	1,275	2,789	4,064	1
Montgomery	D	808	9,329	8,521	12
Morgan	R	603	8,156	8,759	4
Moultrie	R	188	3,053	3,241	7
Ogle	R	7,256	4,521	11,777	6
Peoria	R	89	39,960	40,049	98
Perry	D	220	5,996	5,776	2
Piatt	R	1,539	2,644	4,183	10
Pike	D	306	5,764	5,458	4
Pope	R	878	984	1,862	2
Pulaski	R	357	2,519	2,876	10
Putnam	R	373	1,128	1,501	2
Randolph	D	472	7,744	7,272	11
Richland	R	1,261	3,338	4,599	3
Rock Island	D	1,370	30,652	29,282	106
Saline	R	254	8,251	8,505	26
Sangamon	D	7,114	38,558	31,444	54
Schuyler	R	362	2,449	2,811	1
Scott	R	219	1,744	1,963	3
Shelby	D	65	6,034	5,969	4
Stark	R	1,770	1,309	3,079	2
St. Clair	D	29,187	62,187	33,000	254
Stephenson	R	4,351	8,186	12,537	28
Tazewell	D	3,327	20,131	16,804	18
Union	D	774	4,782	4,008	5
Vermilion	R	484	20,844	21,328	60
Wabash	R	181	3,282	3,463	6
Warren	R	3,615	3,505	7,120	7
Washington	R	1,806	3,113	4,919	7
Wayne	R	1,259	4,455	5,714	10
White	D	209	5,125	4,916	5
Whiteside	R	9,081	7,115	16,196	43
Will	R	3,032	31,904	34,936	80
Williamson	R	538	11,483	12,021	36
Winnebago	R	3,031	34,308	37,339	99
Woodford	R	2,864	3,924	6,788	9
Downstate	R	142,729	952,592	1,095,321	2,399
Cook County	D	133,426	1,234,432	1,101,006	5,462
Total	R	9,303	2,187,024	2,196,327	7,861

Counties carried, Mr. Barrett, 28; Mr. Carpentier, 74.

VOTE FOR AUDITOR OF PUBLIC ACCOUNTS—NOVEMBER 4, 1952

Counties	Plurality		Democratic	Republican	Socialist Labor
			Benjamin O. Cooper	Orville E. Hodge	Rudolph Kosic
Adams	R	917	14,980	15,897	16
Alexander	R	345	4,220	4,565	16
Bond	R	1,330	2,860	4,190	11
Boone	R	4,081	2,279	6,360	10
Brown	D	6	1,744	1,738	4
Bureau	R	6,904	6,487	13,391	16
Calhoun	R	259	1,474	1,733	1
Carroll	R	4,094	2,514	6,608	7
Cass	D	324	3,764	3,440	2
Champaign	R	9,753	14,942	24,695	63
Christian	D	1,300	9,948	8,648	16
Clark	R	1,258	3,893	5,151	5
Clay	R	1,193	3,558	4,751	12
Clinton	R	824	4,868	5,692	4
Coles	R	2,431	8,558	10,989	17
Cook (see below)					
Crawford	R	2,039	4,214	6,253	4
Cumberland	R	570	2,396	2,966	6
DeKalb	R	8,556	5,393	13,949	17
DeWitt	R	1,411	3,356	4,767	2
Douglas	R	2,131	2,913	5,044	2
DuPage	R	45,599	23,361	68,960	163
Edgar	R	2,597	4,943	7,540	11
Edwards	R	1,971	1,218	3,189	5
Effingham	R	599	5,031	5,630	13
Fayette	R	891	5,501	6,392	10
Ford	R	3,541	2,180	5,721	1
Franklin	D	1,505	11,834	10,329	55
Fulton	R	2,902	8,576	11,478	35
Gallatin	D	266	2,233	1,967	4
Greene	R	236	4,112	4,348	5
Grundy	R	4,014	2,936	6,950	9
Hamilton	R	701	2,865	3,566	3
Hancock	R	2,983	5,214	8,197	14
Hardin	R	322	1,553	1,875	5
Henderson	R	1,124	1,518	2,642	5
Henry	R	6,972	8,659	15,631	26
Iroquois	R	7,034	4,786	11,820	11
Jackson	R	1,714	7,543	9,257	11
Jasper	R	398	2,941	3,339	7
Jefferson	D	282	8,924	8,642	12
Jersey	R	162	3,526	3,688	6
JoDaviess	R	3,716	2,929	6,645	10
Johnson	R	1,562	1,620	3,182	6
Kane	R	23,765	24,393	48,158	83
Kankakee	R	5,963	12,954	18,917	55
Kendall	R	3,231	1,515	4,746	3
Knox	R	6,662	10,293	16,955	14
Lake	R	20,744	31,853	52,597	113
LaSalle	R	8,540	21,351	29,891	78
Lawrence	R	1,248	4,127	5,375	1
Lee	R	6,475	4,859	11,334	8
Livingston	R	7,437	5,822	13,259	16
Logan	R	2,456	5,608	8,064	12
Macon	D	1,266	23,211	21,945	33
Macoupin	D	2,036	12,898	10,862	49
Madison	D	12,961	48,522	35,561	91
Marion	R	260	9,279	9,539	14
Marshall	R	1,928	2,508	4,436	5
Mason	R	867	3,397	4,264	3

VOTE FOR AUDITOR OF PUBLIC ACCOUNTS—NOVEMBER 4, 1952—Concluded

Counties	Plurality		Democratic	Republican	Socialist Labor
			Benjamin O. Cooper	Orville E. Hodge	Rudolph Kosic
Massac	R	1,289	2,602	3,891	6
McDonough	R	5,017	4,234	9,251	5
McHenry	R	12,536	7,076	19,612	38
McLean	R	8,735	13,696	22,431	29
Menard	R	971	2,085	3,056	2
Mercer	R	3,053	2,811	5,864	5
Monroe	R	1,783	2,543	4,326	2
Montgomery	R	542	8,516	9,058	11
Morgan	R	2,194	7,232	9,426	3
Moultrie	R	589	2,798	3,387	5
Ogle	R	8,331	3,839	12,170	7
Peoria	R	10,296	34,031	44,327	92
Perry	R	615	5,508	6,123	2
Piatt	R	1,933	2,420	4,353	9
Pike	R	210	5,451	5,661	4
Pope	R	925	949	1,874	2
Pulaski	R	657	2,333	2,990	10
Putnam	R	554	1,021	1,575	2
Randolph	R	623	7,101	7,724	10
Richland	R	1,809	3,003	4,812	3
Rock Island	R	2,640	28,264	30,904	80
Saline	R	839	7,853	8,692	26
Sangamon	D	902	34,886	33,984	39
Schuyler	R	570	2,307	2,877	1
Scott	R	383	1,635	2,018	3
Shelby	R	585	5,621	6,206	7
Stark	R	2,085	1,138	3,223	2
St. Clair	D	24,815	59,787	34,972	259
Stephenson	R	6,370	6,990	13,360	28
Tazewell	R	1,214	17,565	18,779	18
Union	D	357	4,531	4,174	6
Vermilion	R	4,051	18,802	22,853	58
Wabash	R	847	2,882	3,729	5
Warren	R	4,291	3,133	7,424	7
Washington	R	2,160	2,884	5,044	7
Wayne	R	1,787	4,085	5,872	9
White	R	307	4,733	5,040	5
Whiteside	R	10,310	6,403	16,713	43
Will	R	8,122	28,912	37,034	75
Williamson	R	1,617	10,793	12,410	34
Winnebago	R	9,187	30,563	39,750	100
Woodford	R	3,793	3,386	7,179	9
Downstate	R	304,510	857,356	1,161,866	2,304
Cook County	R	30,891	1,143,667	1,174,558	5,761
Total	R	335,401	2,001,023	2,336,424	8,065

Counties carried, Mr. Cooper, 12; Mr. Hodge, 90.

VOTE FOR STATE TREASURER—NOVEMBER 4, 1952

Counties	Plurality		Democratic	Republican	Socialist Labor
			Fred A. Cain	Elmer J. Hoffman	Gregory P. Lyngas
Adams	R	2,588	14,065	16,653	20
Alexander	R	489	4,122	4,611	15
Bond	R	1,398	2,785	4,183	11
Boone	R	4,329	2,199	6,528	10
Brown	R	71	1,693	1,764	4
Bureau	R	7,369	6,246	13,615	16
Calhoun	R	253	1,472	1,725	1
Carroll	R	4,212	2,448	6,660	7
Cass	R	25	3,534	3,559	2
Champaign	R	10,671	14,344	25,015	64
Christian	D	948	9,750	8,802	17
Clark	R	1,507	3,753	5,260	6
Clay	R	1,398	3,385	4,783	11
Clinton	R	1,131	4,717	5,848	6
Coles	R	3,062	8,202	11,264	18
Cook (see below)					
Crawford	R	2,304	4,060	6,364	4
Cumberland	R	703	2,321	3,024	6
DeKalb	R	9,131	5,094	14,225	17
DeWitt	R	1,696	3,186	4,882	3
Douglas	R	2,340	2,797	5,137	2
DuPage	R	48,733	22,075	70,808	149
Edgar	R	2,884	4,781	7,665	11
Edwards	R	2,059	1,154	3,213	5
Effingham	R	918	4,780	5,698	14
Fayette	R	1,085	5,373	6,458	10
Ford	R	3,678	2,105	5,783	2
Franklin	D	1,084	11,596	10,512	59
Fulton	R	3,506	8,215	11,721	34
Gallatin	D	190	2,175	1,985	4
Greene	R	123	4,171	4,294	4
Grundy	R	4,224	2,817	7,041	6
Hamilton	R	872	2,750	3,622	3
Hancock	R	3,428	4,922	8,350	13
Hardin	R	342	1,533	1,875	6
Henderson	R	1,229	1,461	2,690	5
Henry	R	7,232	8,527	15,759	24
Iroquois	R	7,397	4,576	11,973	11
Jackson	R	2,035	7,363	9,398	14
Jasper	R	524	2,866	3,390	8
Jefferson	R	153	8,663	8,816	12
Jersey	R	143	3,545	3,688	6
JoDaviess	R	3,865	2,880	6,745	9
Johnson	R	1,599	1,591	3,190	6
Kane	R	25,194	23,893	49,087	86
Kankakee	R	6,480	12,690	19,170	56
Kendall	R	3,347	1,455	4,802	3
Knox	R	7,216	9,920	17,136	15
Lake	R	22,311	31,116	53,427	115
LaSalle	R	10,785	20,363	31,148	73
Lawrence	R	1,562	3,928	5,490	
Lee	R	6,731	4,722	11,453	8
Livingston	R	7,684	5,733	13,417	15
Logan	R	3,289	5,140	8,429	11
Macon	R	671	22,156	22,827	35
Macoupin	D	1,015	12,254	11,239	49
Madison	D	15,727	49,486	33,759	92
Marion	R	460	9,182	9,642	13
Marshall	R	1,928	2,508	4,436	5
Mason	R	1,227	3,192	4,419	4

VOTE FOR STATE TREASURER—NOVEMBER 4, 1952—Concluded

Counties	Plurality		Democratic	Republican	Socialist Labor
			Fred A. Cain	Elmer J. Hoffman	Gregory P. Lyngas
Massac	R	1,334	2,568	3,902	5
McDonough	R	5,317	4,082	9,399	5
McHenry	R	13,179	6,813	19,992	39
McLean	R	10,012	12,971	22,983	30
Menard	R	1,189	1,961	3,150	2
Mercer	R	3,427	2,659	6,086	3
Monroe	R	1,838	2,459	4,297	1
Montgomery	R	809	8,353	9,162	11
Morgan	R	927	7,958	8,885	5
Moultrie	R	775	2,685	3,460	6
Ogle	R	8,682	3,664	12,346	6
Peoria	R	11,850	33,126	44,976	96
Perry	R	781	5,404	6,185	2
Piatt	R	2,062	2,342	4,404	9
Pike	R	351	5,366	5,717	4
Pope	R	938	939	1,877	2
Pulaski	R	783	2,251	3,034	8
Putnam	R	640	977	1,617	3
Randolph	R	1,035	6,881	7,916	10
Richland	R	2,212	2,763	4,975	3
Rock Island	R	3,737	27,688	31,425	80
Saline	R	1,018	7,743	8,761	26
Sangamon	R	3,763	32,195	35,958	41
Schuyler	R	769	2,190	2,959	1
Scott	R	356	1,647	2,003	3
Shelby	R	991	5,382	6,373	6
Stark	R	2,180	1,091	3,271	2
St. Clair	D	21,742	57,597	35,855	242
Stephenson	R	7,084	6,628	13,712	27
Tazewell	R	2,206	17,061	19,267	20
Union	D	221	4,444	4,223	5
Vermilion	R	5,224	18,175	23,399	59
Wabash	R	1,002	2,785	3,787	5
Warren	R	4,485	3,025	7,510	7
Washington	R	2,373	2,766	5,139	7
Wayne	R	1,908	4,048	5,956	11
White	R	717	4,468	5,185	5
Whiteside	R	10,525	6,290	16,815	44
Will	R	8,973	28,506	37,479	79
Williamson	R	1,882	10,629	12,511	35
Winnebago	R	10,103	30,136	40,239	98
Woodford	R	3,986	3,290	7,276	10
Downstate	R	350,087	831,836	1,181,923	2,299
Cook County	R	49,951	1,134,296	1,184,247	5,456
Total	R	400,038	1,966,132	2,366,170	7,755

Counties carried, Mr. Cain, 7; Mr. Hoffman, 95.

VOTE FOR ATTORNEY GENERAL—NOVEMBER 4, 1952

Counties	Plurality		Democratic	Republican	Socialist Labor
			Ivan A. Elliott	Latham Castle	Bernard Campbell
Adams	R*	1,329	14,632	15,961	18
Alexander	R	433	4,154	4,587	12
Bond	R	1,331	2,816	4,147	12
Boone	R	4,186	2,262	6,448	10
Brown	R	50	1,688	1,738	5
Bureau	R	6,717	6,550	13,267	16
Calhoun	R	255	1,466	1,721	1
Carroll	R	4,031	2,491	6,525	7
Cass	R	7	3,531	3,538	2
Champaign	R	8,821	15,192	24,013	74
Christian	D	1,252	9,880	8,628	15
Clark	R	1,370	3,813	5,183	5
Clay	R	1,306	3,439	4,745	13
Clinton	R	913	4,797	5,710	5
Coles	R	2,291	8,513	10,804	18
Cook (see below)					
Crawford	R	1,934	4,259	6,193	5
Cumberland	R	643	2,339	2,982	6
DeKalb	R	9,131	5,094	14,225	17
DeWitt	R	1,387	3,333	4,720	2
Douglas	R	2,171	2,854	5,025	2
DuPage	R	40,719	25,677	66,396	148
Edgar	R	2,581	4,926	7,507	11
Edwards	R	1,885	1,269	3,154	5
Effingham	R	881	4,793	5,674	13
Fayette	R	958	5,431	6,389	10
Ford	R	3,556	2,165	5,721	----------
Franklin	D	1,475	11,760	10,285	59
Fulton	R	3,114	8,392	11,506	37
Gallatin	D	385	2,307	1,922	4
Greene	R	224	4,088	4,312	5
Grundy	R	3,982	2,917	6,899	6
Hamilton	R	614	2,920	3,534	4
Hancock	R	3,258	4,962	8,220	14
Hardin	R	273	1,581	1,854	5
Henderson	R	1,179	1,489	2,668	5
Henry	R	7,116	8,566	15,682	24
Iroquois	R	7,042	4,750	11,792	11
Jackson	R	1,462	7,655	9,117	12
Jasper	R	456	2,893	3,349	6
Jefferson	D	252	8,868	8,616	13
Jersey	R	151	3,508	3,659	6
JoDaviess	R	3,755	2,920	6,675	8
Johnson	R	1,545	1,628	3,173	6
Kane	R	23,711	24,502	48,213	89
Kankakee	R	5,874	12,956	18,830	58
Kendall	R	3,374	1,452	4,826	3
Knox	R	6,826	10,094	16,920	15
Lake	R	18,221	33,087	51,308	112
LaSalle	R	8,728	21,204	29,932	68
Lawrence	R	1,145	4,153	5,298	3
Lee	R	6,689	4,748	11,437	8
Livingston	R	7,314	5,838	13,152	18
Logan	R	2,408	5,555	7,963	9
Macon	D	2,601	23,875	21,274	37
Macoupin	D	1,748	12,703	10,955	47
Madison	D	16,920	49,987	33,067	97
Marion	R	65	9,364	9,429	14
Marshall	R	2,002	2,478	4,480	5
Mason	R	954	3,332	4,286	3

VOTE FOR ATTORNEY GENERAL—NOVEMBER 4, 1952—Concluded

Counties	Plurality		Democratic	Republican	Socialist Labor
			Ivan A. Elliott	Latham Castle	Bernard Campbell
Massac	R	1,266	2,599	3,865	6
McDonough	R	5,032	4,148	9,180	4
McHenry	R	12,294	7,189	19,483	36
McLean	R	7,488	14,228	21,716	33
Menard	R	1,008	2,057	3,065	2
Mercer	R	3,235	2,754	5,989	2
Monroe	R	1,698	2,528	4,226	2
Montgomery	R	533	8,472	9,005	10
Morgan	R	2,379	7,084	9,463	4
Moultrie	R	594	2,782	3,376	6
Ogle	R	8,389	3,809	12,198	8
Peoria	R	8,948	34,729	43,677	91
Perry	R	660	5,510	6,170	2
Piatt	R	1,916	2,402	4,318	8
Pike	R	313	5,360	5,673	4
Pope	R	897	962	1,859	2
Pulaski	R	728	2,278	3,006	10
Putnam	R	590	996	1,586	2
Randolph	R	685	7,048	7,733	12
Richland	R	1,736	3,021	4,757	3
Rock Island	R	2,912	28,083	30,995	87
Saline	R	746	7,907	8,653	26
Sangamon	D	175	34,290	34,115	42
Schuyler	R	689	2,215	2,904	1
Scott	R	467	1,581	2,048	3
Shelby	R	710	5,490	6,200	9
Stark	R	2,095	1,120	3,215	2
St. Clair	D	23,470	58,504	35,034	254
Stephenson	R	6,517	6,869	13,386	25
Tazewell	R	640	17,822	18,462	19
Union	D	320	4,479	4,159	5
Vermilion	R	3,534	19,012	22,546	60
Wabash	R	497	3,017	3,514	7
Warren	R	4,297	3,118	7,415	7
Washington	R	2,254	2,816	5,070	7
Wayne	R	1,766	4,088	5,854	8
White	D	984	5,517	4,533	7
Whiteside	R	10,231	6,438	16,669	44
Will	R	7,579	29,098	36,677	79
Williamson	R	1,604	10,760	12,364	35
Winnebago	R	8,150	30,746	38,896	105
Woodford	R	3,769	3,386	7,155	8
Downstate	R	289,632	860,211	1,149,843	2,330
Cook County	D	76,961	1,196,200	1,119,239	5,603
Total	R	212,671	2,056,411	2,269,082	7,933

Counties carried, Mr. Elliott, 12; Mr. Castle, 90.

VOTE FOR TRUSTEES OF THE UNIVERSITY OF ILLINOIS—NOVEMBER 4, 1952

Counties	Democratic			Republican			Socialist Labor		
	Julien H. Collins	Harold Pogue	Charles E. Bliss	Park Livingston	Doris S. Holt	Cushman B. Bissell	Helen L. Olson	Oscar Haeggquist	Henry Schilling
Adams	13,510	13,460	13,459	16,753	16,355	16,182	21	19	20
Alexander	4,068	4,049	4,065	4,627	4,589	4,569	13	13	13
Bond	2,740	2,725	2,769	4,203	4,170	4,131	12	11	11
Boone	2,157	2,155	2,153	6,561	6,149	6,419	12	11	10
Brown	1,583	1,583	1,577	1,788	1,746	1,748	5	3	3
Bureau	6,106	6,192	6,168	13,690	13,508	13,449	18	16	17
Calhoun	1,409	1,421	1,426	1,739	1,728	1,703	1	1	1
Carroll	2,390	2,292	2,390	6,649	6,562	6,532	10	9	9
Cass	3,314	3,243	3,199	3,716	3,586	3,578	6	5	5
Champaign	12,409	15,020	13,742	26,700	24,361	24,036	102	72	80
Christian	9,172	9,609	10,561	8,761	8,589	7,988	15	15	15
Clark	3,678	3,742	3,711	5,291	5,168	5,173	6	5	6
Clay	3,196½	3,153	3,196	4,522	4,556	4,458	12	11	10
Clinton	4,556	4,499	4,535	5,816	5,765	5,719	8	5	6
Coles	7,825	8,123	7,986	11,616	11,010	10,986	18	17	16
Cook (see below)									
Crawford	3,944	4,052	4,045	6,292	6,282	6,184	5	5	5
Cumberland	2,249	2,281	2,250	3,060	2,997	2,987	7	6	6
DeKalb	5,015	5,167	5,066	14,330	14,067	14,077	22	19	18
DeWitt	3,039	3,172	3,087	4,836	4,731	4,726	5	3	2
Douglas	2,699	2,825	2,730	5,192	5,043	5,038	4	5	4
DuPage	22,327	25,412½	22,951½	70,256	66,112	68,309½	180	161	164
Edgar	4,739	4,763	4,715	7,704	7,582	7,605	13	11	11
Edwards	1,152	1,140	1,139	3,198	3,179	3,175	6	5	5
Effingham	4,473	4,482	4,544	5,821	5,612	5,539	13	13	12
Fayette	5,079	5,160	5,154	6,465	6,353	6,315	10	9	10
Ford	1,993	2,075	2,015	5,886	5,772	5,770	2	2	2
Franklin	11,441	11,267	11,314	10,548	10,414	10,314	58	55	58
Fulton	7,978	7,989	7,953	11,888	11,627	11,557	40	39	41
Gallatin	2,145	2,148	2,147	2,000	2,000	1,962	4	4	4
Greene	3,876	3,895	3,944	4,399	4,441	4,289	6	5	5
Grundy	2,795	2,817	2,782	7,058	6,923	6,910	12	7	8
Hamilton	2,712	2,675	2,596	3,628½	3,602	3,569½	3	6	3
Hancock	4,696	4,720	4,695	8,433	8,340	8,336	17	15	16
Hardin	1,526	1,529	1,525	1,895	1,874	1,861	6	6	6

Henderson	1,423	1,486	1,438	2,719	2,670	2,676	4	4	5
Henry	8,382	8,526	8,475	15,816	15,640	15,550	30	27	27
Iroquois	4,429	4,489	4,430	11,974	11,752	11,773	13	11	12
Jackson	7,050	7,331	7,333	9,544	9,344	9,177	15	15	16
Jasper	2,834	2,840	2,843	3,420	3,359	3,364	11	7	7
Jefferson	8,438	8,333	8,358	8,770	8,676	8,586	11	11	12
Jersey	3,428	3,467	3,466	3,722	3,696	3,639	9	6	6
JoDaviess	2,825	2,835	2,825	6,885	6,557	6,544	9	8	8
Johnson	1,574	1,575	1,572	3,187	3,176	3,169	6	6	6
Kane	23,663	23,993	23,617	48,930	47,769	47,835	108	99	95
Kankakee	12,474	12,552	12,466	19,046	18,770	18,880	60	57	62
Kendall	1,423	1,445	1,434	4,863	4,817	4,791	4	3	4
Knox	9,533	9,852	9,599	17,306	16,929	16,929	15	14	9
Lake	30,242	31,398	30,413	54,128	51,532	52,430	134	123	129
LaSalle	20,386	20,265	20,283	30,815	30,030	29,746	81	69	71
Lawrence	3,753	3,800	3,872	5,541	5,482	5,333	2	1	1
Lee	4,676	4,684	4,685	11,491	11,413	11,371	9	8	8
Livingston	5,436	5,519	5,459	13,466	13,202	13,149	19	17	20
Logan	4,839	4,948	4,940	8,539	8,149	8,122	7	7	9
Macon	20,100	25,014	21,889	24,189	21,182	20,755	44	36	34
Macoupin	12,028	11,928	12,057	11,273	11,101	10,890	51	45	50
Madison	49,161	48,925	48,958	33,832	33,585	33,184	104	101	102
Marion	8,900	8,889	8,988	9,675	9,713	9,434	14	13	16
Marshall	2,354	2,429	2,409	4,572	4,486	4,427	4	4	4
Mason	3,070	3,127	3,116	4,423	4,335	4,269	4	4	6
Massac	2,526	2,519	2,537	3,885	3,866	3,841	5	5	5
McDonough	3,940¼	4,034	3,931½	9,426	9,245	9,268	4	4	4
McHenry	6,714	6,986	6,728	20,117	19,472	19,657	49	41	43
McLean	12,451	12,762	12,568	23,548	22,907	22,889	37	31	37
Menard	1,900	1,919	1,915	3,196	3,120	3,130	2	3	2
Mercer	2,634	2,652	2,634	6,096	6,031	6,022	2	2	2
Monroe	2,412	2,424	2,401	4,294	4,251	4,241	2	1	1
Montgomery	7,937	8,125	8,785	9,066	8,952	8,507	12	11	12
Morgan	6,633	6,775	6,857	9,801	9,610	9,468	6	4	5
Moultrie	2,533	2,740	2,602	3,539	3,376	3,372	7	5	7
Ogle	3,496	3,611	3,525	12,368	12,133	12,069	8	7	9
Peoria	31,786	32,103	32,241	46,214	44,770	44,494	120	90	97
Perry	5,321	5,356	5,398	6,189	6,169	6,114	3	2	2
Piatt	2,218	2,419	2,304	4,550	4,339	4,349	8	6	6
Pike	5,118	5,083	5,097	5,751	5,654	5,607	5	4	5

VOTE FOR TRUSTEES OF THE UNIVERSITY OF ILLINOIS—NOVEMBER 4, 1952—Concluded

Counties	Democratic			Republican			Socialist Labor		
	Julien H. Collins	Harold Pogue	Charles E. Bliss	Park Livingston	Doris S. Holt	Cushman B. Bissell	Helen L. Olson	Oscar Haeggquist	Henry Schilling
Pope	933	933	937	1,878	1,871	1,867	2	2	2
Pulaski	2,231	2,208	2,224	3,041	3,013	2,999	9	10	10
Putnam	949	949	949	1,618	1,589	1,585	2	2	2
Randolph	6,788	6,668	6,696	7,857	7,755	7,694	11	11	12
Richland	2,645	2,655	2,707	4,958	4,948	4,762	3	3	4
Rock Island	27,575	27,665	27,499	31,374	31,084	31,136	86	87	85
Saline	7,651	7,637	7,634	8,824	8,776	8,744	27	27	27
Sangamon	30,564	30,838	30,910	36,886	35,911	35,764	61	48	52
Schuyler	2,118	2,112	2,099	2,979	2,950	2,943	2	1	1
Scott	1,500	1,531	1,545	2,076	2,065	2,021	3	3	3
Shelby	5,087	5,544	5,269	6,412	6,191	6,097	9	6	7
Stark	1,069	1,074	1,086	3,266	3,240	3,229	2	2	2
St. Clair	56,808	57,020	57,104	36,300	35,504	34,970	249	249	269
Stephenson	6,432	6,575	6,533	13,763	13,514	13,402	32	28	28
Tazewell	16,621	17,144	17,086	19,229	18,881	18,370	24	20	23
Union	4,358	4,329	4,324	4,231	4,183	4,153	6	5	5
Vermilion	17,715	17,929	17,691	23,551	22,902	22,853	70	63	62
Wabash	2,648	2,650	2,699	3,685	3,663	3,558	5	5	5
Warren	2,917	3,031	2,943	7,634	7,482	7,473	8	7	7
Washington	2,744	2,727	2,743	5,130	5,111	5,103	7	7	7
Wayne	3,994	3,969	3,961	5,947	5,897	5,876	12	11	10
White	4,364	4,294	4,298	5,147	5,097	5,041	6	5	4
Whiteside	6,245	6,244	6,221	16,948	16,695	16,711	50	48	45
Will	28,098	28,184	28,059	37,727	36,986	36,984	96	81	83
Williamson	10,500	10,529	10,542	12,626	12,497	12,452	36	36	36
Winnebago	29,266	29,081	28,889	41,066	39,718	39,373	145	140	126
Woodford	3,188	3,222	3,224	7,287	7,180	7,143	8	8	9
Downstate	807,070	824,735½	815,945	1,192,927½	1,160,756	1,156,549	2,681	2,416	2,484
Cook County	1,122,035	1,181,684	1,147,842	1,199,604	1,123,008	1,155,540	6,393	5,756	5,947
Total	1,929,105	2,006,419½	1,963,787	2,392,531½	2,283,764	2,312,089	9,074	8,172	8,431

VOTE FOR SHALL AN ACT TO AMEND SECTION 13 OF "AN ACT TO REVISE THE LAW WITH RELATION TO BANKS AND BANKING", APPROVED JUNE 23, 1919, AS AMENDED, AND TO ADD SECTIONS 12¼, 12½, 12¾ AND 13½ THERETO, BE ADOPTED?—NOVEMBER 4, 1952

Counties	Yes	No
Adams	8,919	3,691
Alexander	1,321	551
Bond	1,568	667
Boone	3,342	1,126
Brown	854	275
Bureau	6,332	1,615
Calhoun	629	195
Carroll	3,489	820
Cass	2,542	846
Champaign	14,242	4,746
Christian	5,172	2,229
Clark	1,960	1,318
Clay	1,492	1,118
Clinton	3,292	1,364
Coles	5,226	3,606
Cook (see below)		
Crawford	2,775	1,412
Cumberland	1,042	782
DeKalb	8,625	2,120
DeWitt	2,697	733
Douglas	2,310	820
DuPage	50,290	13,552
Edgar	3,396	2,387
Edwards	958	417
Effingham	2,183	1,245
Fayette	2,890	1,318
Ford	3,357	644
Franklin	3,516	2,841
Fulton	7,371	2,685
Gallatin	506	259
Greene	1,698	546
Grundy	3,978	1,258
Hamilton	805	732
Hancock	5,009	1,557
Hardin	444	306
Henderson	1,453	512
Henry	9,857	2,971
Iroquois	6,530	2,242
Jackson	2,733	1,576
Jasper	1,300	891
Jefferson	3,335	2,974
Jersey	1,451	563
JoDaviess	3,921	1,086
Johnson	646	631
Kane	25,719	9,456
Kankakee	9,230	2,653
Kendall	2,727	795
Knox	10,498	3,953
Lake	38,402	11,712
LaSalle	16,852	6,215
Lawrence	1,658	1,305
Lee	7,235	2,093
Livingston	7,430	1,914
Logan	4,950	1,651
Macon	13,702	4,646
Macoupin	5,846	2,120
Madison	19,571	8,786
Marion	3,758	3,944
Marshall	2,655	771
Mason	2,078	475
Massac	953	454
McDonough	5,427	1,363
McHenry	12,296	3,239
McLean	16,462	3,953
Menard	1,434	469
Mercer	3,786	998
Monroe	2,372	534
Montgomery	5,049	1,631
Morgan	6,451	1,528
Moultrie	1,767	624
Ogle	7,089	2,810
Peoria	21,510	13,231
Perry	1,449	1,032
Piatt	2,827	674
Pike	3,375	890
Pope	397	255
Pulaski	598	611
Putnam	1,019	255
Randolph	3,258	1,740
Richland	1,975	981
Rock Island	8,642	6,394
Saline	2,258	2,797
Sangamon	23,607	11,584
Schuyler	1,350	350
Scott	972	463
Shelby	3,385	1,220
Stark	1,902	452
St. Clair	15,622	9,552
Stephenson	9,132	3,019
Tazewell	9,772	4,388
Union	1,499	359
Vermilion	13,306	8,471
Wabash	1,536	688
Warren	4,434	1,276
Washington	2,081	1,243
Wayne	1,351*	1,187
White	2,322	1,363
Whiteside	6,081	2,863
Will	18,736	7,220
Williamson	4,120	2,574
Winnebago	21,062	16,152
Woodford	3,843	1,407
Downstate	624,274	258,010
Cook County	656,481	197,772
Total	1,280,755	455,782

VOTE FOR PROPOSED AMENDMENT TO SECTIONS 1, 2, 3, 9 AND 10 OF ARTICLE IX AND FOR THE REPEAL OF SECTION 13 OF ARTICLE IX OF THE CONSTITUTION—NOVEMBER 4, 1952

Counties	Total Vote	Amendment Total Vote	Yes	No
Adams	33,285	20,061	9,184	10,877
Alexander	9,727	3,757	1,854	1,903
Bond	7,466	3,505	1,970	1,535
Boone	9,026	6,107	2,966	3,141
Brown	3,751	2,002	1,338	664
Bureau	20,683	12,841	7,357	5,484
Calhoun	3,404	1,388	958	430
Carroll	9,644	6,602	4,476	2,126
Cass	7,644	3,954	2,361	1,593
Champaign	41,481	28,629	17,047	11,582
Christian	20,072	11,236	7,046	4,190
Clark	9,507	4,865	2,092	2,773
Clay	8,806	4,472	1,690	2,782
Clinton	11,679	6,272	3,161	3,111
Coles	20,698	13,066	4,239	8,587
Cook (see below)				
Crawford	10,824	7,121	2,455	4,666
Cumberland	5,668	3,437	1,540	1,897
DeKalb	20,056	13,401	9,039	4,362
DeWitt	8,493	5,260	3,322	1,938
Douglas	8,301	4,884	2,896	1,988
DuPage	94,604	77,085	50,141	26,944
Edgar	13,014	8,128	2,898	5,230
Edwards	4,724	2,252	1,130	1,122
Effingham	11,434	6,769	2,661	4,108
Fayette	12,459	6,526	3,193	3,333
Ford	8,391	5,006	3,604	1,402
Franklin	24,260	11,565	3,760	7,805
Fulton	21,985	12,857	7,850	5,007
Gallatin	4,522	2,003	842	1,161
Greene	9,252	3,906	2,460	1,446
Grundy	10,592	6,771	4,281	2,490
Hamilton	6,881	3,627	1,176	2,451
Hancock	13,991	7,948	5,279	2,669
Hardin	3,624	1,446	741	705
Henderson	4,339	2,658	1,633	1,025
Henry	25,089	17,286	11,242	5,904
Iroquois	17,179	10,957	6,564	4,393
Jackson	17,908	9,501	3,547	5,954
Jasper	6,584	3,881	1,586	2,295
Jefferson	18,811	10,248	2,943	7,305
Jersey	7,555	3,257	1,923	1,334
JoDaviess	10,062	6,269	3,992	2,277
Johnson	5,038	2,158	827	1,331
Kane	76,163	47,966	27,242	20,724
Kankakee	33,371	19,924	13,526	6,398
Kendall	6,530	4,884	2,999	1,885
Knox	29,127	19,229	10,533	8,696
Lake	88,351	63,433	42,559	20,874
LaSalle	54,680	33,618	15,459	18,159
Lawrence	10,215	4,902	1,961	2,941
Lee	16,727	11,168	5,683	5,485
Livingston	19,910	12,470	7,858	4,612
Logan	14,382	8,347	4,530	3,817
Macon	48,358	30,366	20,091	10,250
Macoupin	25,700	12,952	8,372	4,580
Madison	87,830	42,752	21,510	21,242
Marion	20,414	11,705	3,567	8,138
Marshall	7,272	4,932	3,068	1,864
Mason	8,065	5,105	3,088	1,800

VOTE FOR PROPOSED AMENDMENT TO SECTIONS 1, 2, 3, 9 AND 10 OF ARTICLE IX AND FOR THE REPEAL OF SECTION 13 OF ARTICLE IX OF THE CONSTITUTION—NOVEMBER 4, 1952—Concluded

Counties	Total Vote	Amendment Total Vote	Yes	No
Massac	7,018	2,331	1,435	896
McDonough	14,172	8,329	5,719	2,610
McHenry	28,545	19,581	12,614	6,967
McLean	38,001	23,269	14,381	8,888
Menard	5,348	2,836	1,766	1,070
Mercer	9,196	5,655	3,782	1,873
Monroe	7,019	3,579	2,675	904
Montgomery	18,383	8,306	5,080	3,226
Morgan	17,248	10,316	7,181	3,135
Moultrie	6,658	3,700	2,310	1,390
Ogle	17,474	11,761	5,418	6,343
Peoria	83,553	52,192	22,584	29,608
Perry	11,997	5,182	2,098	3,084
Piatt	6,992	4,516	3,084	1,432
Pike	11,655	6,158	3,942	2,216
Pope	2,903	1,267	609	658
Pulaski	5,989	2,025	894	1,131
Putnam	2,722	1,821	1,093	728
Randolph	15,467	7,391	3,600	3,791
Richland	8,279	5,204	1,531	3,673
Rock Island	62,360	35,633	14,368	21,013
Saline	17,187	9,184	3,491	5,693
Sangamon	73,800	42,774	22,350	20,424
Schuyler	5,430	2,847	2,053	794
Scott	3,869	1,870	1,041	823
Shelby	12,617	7,042	3,959	3,083
Stark	4,559	2,709	1,749	957
St. Clair	101,923	44,231	18,095	26,136
Stephenson	21,232	13,826	7,793	6,033
Tazewell	37,907	21,631	11,774	9,857
Union	9,062	3,721	2,511	1,210
Vermilion	44,711	21,855	13,325	8,530
Wabash	7,020	3,352	1,420	1,932
Warren	11,080	6,925	4,460	2,465
Washington	8,456	4,315	1,939	2,376
Wayne	10,544	5,385	2,251	3,134
White	10,674	5,849	2,346	3,503
Whiteside	23,888	14,393	7,615	6,778
Will	68,810	42,466	26,013	16,453
Williamson	24,463	10,888	4,268	6,620
Winnebago	75,827	51,314	15,215	36,099
Woodford	11,551	6,649	3,994	2,655
Downstate	2,135,197	1,235,995	632,136	566,976
Cook County	2,428,108	1,733,890	1,161,460	572,430
Total	4,563,305	2,969,885	1,793,596	1,139,406

(Amendment Failed)

VOTE FOR PROPOSED AMENDMENT TO SECTION 8 OF ARTICLE X OF THE CONSTITUTION—NOVEMBER 4, 1952

Counties	Total Vote	Amendment Total Vote	Yes	No
Adams	33,285	20,785	11,401	9,384
Alexander	9,727	3,898	2,127	1,771
Bond	7,466	3,771	2,123	1,648
Boone	9,026	6,010	3,776	2,234
Brown	3,751	2,220	1,391	829
Bureau	20,683	13,253	7,173	6,080
Calhoun	3,404	1,423	922	501
Carroll	9,644	6,521	4,605	1,916
Cass	7,644	4,183	2,543	1,640
Champaign	41,481	28,639	17,274	11,365
Christian	20,072	11,872	6,649	5,223
Clark	9,507	5,281	2,456	2,825
Clay	8,806	4,883	1,847	3,036
Clinton	11,679	6,397	3,620	2,777
Coles	20,698	13,093	5,541	7,309
Cook (see below)				
Crawford	10,824	7,167	3,183	3,984
Cumberland	5,668	3,380	1,633	1,747
DeKalb	20,056	13,482	9,163	4,319
DeWitt	8,493	5,224	3,081	2,143
Douglas	8,301	4,955	2,893	2,062
DuPage	94,604	77,590	54,323	23,267
Edgar	13,014	8,145	3,450	4,695
Edwards	4,724	2,139	1,075	1,064
Effingham	11,434	6,535	2,897	3,638
Fayette	12,459	6,215	3,086	3,129
Ford	8,391	5,179	3,732	1,447
Franklin	24,260	11,351	3,934	7,417
Fulton	21,985	13,265	8,042	5,223
Gallatin	4,522	2,014	792	1,222
Greene	9,252	4,395	2,814	1,581
Grundy	10,592	7,060	4,158	2,902
Hamilton	6,881	3,684	1,221	2,463
Hancock	13,991	8,444	5,504	2,940
Hardin	3,624	1,791	1,040	751
Henderson	4,339	2,645	1,639	1,016
Henry	25,089	17,253	11,202	5,889
Iroquois	17,179	10,876	5,985	4,891
Jackson	17,908	9,755	3,997	5,758
Jasper	6,584	4,078	1,843	2,235
Jefferson	18,811	9,486	3,564	5,922
Jersey	7,555	3,565	2,140	1,425
JoDaviess	10,062	6,240	3,834	2,406
Johnson	5,038	2,176	802	1,374
Kane	76,163	52,184	32,107	20,077
Kankakee	33,371	19,612	13,130	6,482
Kendall	6,530	4,831	3,014	1,817
Knox	29,127	19,396	11,058	8,338
Lake	88,351	63,859	43,162	20,697
LaSalle	54,680	33,912	15,158	18,754
Lawrence	10,215	5,051	2,618	2,433
Lee	16,727	11,376	7,338	4,038
Livingston	19,910	12,961	8,127	4,834
Logan	14,382	8,922	4,588	4,334
Macon	48,358	31,216	20,796	10,403
Macoupin	25,700	13,415	8,026	5,389
Madison	87,830	44,098	22,630	21,468
Marion	20,414	11,627	4,085	7,542
Marshall	7,272	4,927	2,953	1,974
Mason	8,065	4,941	2,909	1,821

VOTE FOR PROPOSED AMENDMENT TO SECTION 8 OF ARTICLE X OF THE CONSTITUTION—NOVEMBER 4, 1952—Concluded

Counties	Total Vote	Amendment Total Vote	Yes	No
Massac	7,018	2,296	1,327	969
McDonough	14,172	8,639	5,592	3,047
McHenry	28,545	19,738	13,105	6,633
McLean	38,001	24,441	14,956	9,485
Menard	5,348	2,905	1,740	1,165
Mercer	9,196	5,747	3,574	2,173
Monroe	7,019	3,607	2,591	1,016
Montgomery	18,383	9,195	5,549	3,646
Morgan	17,248	10,894	7,297	3,597
Moultrie	6,658	3,765	2,292	1,473
Ogle	17,474	11,970	6,647	5,323
Peoria	83,553	53,514	24,712	28,802
Perry	11,997	5,159	2,229	2,930
Piatt	6,992	4,493	2,993	1,500
Pike	11,655	6,586	4,059	2,527
Pope	2,903	1,186	607	579
Pulaski	5,989	2,128	904	1,224
Putnam	2,722	1,812	1,101	711
Randolph	15,467	7,251	3,735	3,516
Richland	8,279	5,132	2,773	2,359
Rock Island	62,360	35,350	15,345	19,721
Saline	17,187	9,369	3,455	5,914
Sangamon	73,800	44,761	23,442	21,319
Schuyler	5,430	3,008	2,133	875
Scott	3,869	1,982	1,014	962
Shelby	12,617	7,523	4,345	3,178
Stark	4,559	2,792	1,790	999
St. Clair	101,923	45,407	20,589	24,818
Stephenson	21,232	14,479	8,692	5,787
Tazewell	37,907	21,782	11,498	10,284
Union	9,062	3,687	2,407	1,280
Vermilion	44,711	25,738	13,355	12,383
Wabash	7,020	3,389	1,509	1,880
Warren	11,080	6,980	4,274	2,706
Washington	8,456	4,381	1,773	2,608
Wayne	10,544	5,005	1,968	3,037
White	10,674	5,537	2,539	2,998
Whiteside	23,888	14,082	7,838	6,244
Will	68,810	41,742	25,800	15,942
Williamson	24,463	10,475	4,597	5,878
Winnebago	75,827	54,177	24,966	29,211
Woodford	11,551	6,719	3,854	2,865
Downstate	2,135,197	1,291,469	721,140	569,413
Cook County	2,428,108	1,747,986	1,232,535	515,451
Total	4,563,305	3,039,455	1,953,675	1,084,864

(Amendment Failed)

VOTE FOR PROPOSED AMENDMENT TO SECTION 10 OF ARTICLE X OF THE CONSTITUTION—NOVEMBER 4, 1952

Counties	Total Vote	Amendment Total Vote	Yes	No
Adams	33,285	20,645	12,381	8,264
Alexander	9,727	3,784	2,140	1,644
Bond	7,466	3,501	2,197	1,304
Boone	9,026	5,926	3,987	1,939
Brown	3,751	2,169	1,464	675
Bureau	20,683	12,849	8,082	4,767
Calhoun	3,404	1,406	966	440
Carroll	9,644	6,491	4,840	1,651
Cass	7,644	4,136	2,749	1,387
Champaign	41,481	28,351	19,704	8,647
Christian	20,072	11,449	7,135	4,314
Clark	9,507	5,086	2,799	2,287
Clay	8,806	4,812	2,120	2,692
Clinton	11,679	6,113	3,758	2,355
Coles	20,698	12,767	5,813	6,716
Cook (see below)				
Crawford	10,824	6,896	3,567	3,329
Cumberland	5,668	3,246	1,676	1,570
DeKalb	20,056	13,303	10,017	3,286
DeWitt	8,493	5,131	3,378	1,753
Douglas	8,301	4,892	3,193	1,699
DuPage	94,604	77,673	57,473	20,200
Edgar	13,014	8,005	3,889	4,116
Edwards	4,724	2,076	1,265	811
Effingham	11,434	6,483	3,346	3,137
Fayette	12,459	5,869	3,255	2,614
Ford	8,391	5,071	3,927	1,144
Franklin	24,260	10,965	5,001	5,964
Fulton	21,985	12,948	8,560	4,388
Gallatin	4,522	1,951	868	1,083
Greene	9,252	4,303	3,004	1,295
Grundy	10,592	6,876	4,616	2,260
Hamilton	6,881	3,583	1,270	2,313
Hancock	13,991	8,315	5,814	2,501
Hardin	3,624	1,707	1,010	697
Henderson	4,339	2,673	1,885	788
Henry	25,089	17,054	11,747	5,149
Iroquois	17,179	10,760	6,851	3,909
Jackson	17,908	9,206	4,018	5,188
Jasper	6,584	3,975	1,936	2,039
Jefferson	18,811	9,111	3,852	5,259
Jersey	7,555	3,398	2,143	1,255
JoDaviess	10,062	6,141	4,334	1,807
Johnson	5,038	2,152	882	1,270
Kane	76,163	51,596	34,076	17,520
Kankakee	33,371	19,407	13,842	5,565
Kendall	6,530	4,770	3,451	1,319
Knox	29,127	19,203	12,260	6,943
Lake	88,351	63,437	45,949	17,488
LaSalle	54,680	33,675	19,907	13,768
Lawrence	10,215	4,937	2,814	2,123
Lee	16,727	11,328	7,809	3,519
Livingston	19,910	12,647	8,886	3,761
Logan	14,382	8,794	5,246	3,548
Macon	48,358	30,778	21,376	9,391
Macoupin	25,700	13,063	8,632	4,431
Madison	87,830	43,447	25,218	18,229
Marion	20,414	11,354	4,594	6,760
Marshall	7,272	4,662	3,139	1,523
Mason	8,065	4,891	3,293	1,398

VOTE FOR PROPOSED AMENDMENT TO SECTION 10 OF ARTICLE X OF THE CONSTITUTION—NOVEMBER 4, 1952—Concluded

Counties	Total Vote	Amendment Total Vote	Yes	No
Massac	7,018	2,197	1,398	799
McDonough	14,172	8,493	5,963	2,530
McHenry	28,545	19,451	13,912	5,539
McLean	38,001	24,002	16,402	7,600
Menard	5,348	2,869	1,909	960
Mercer	9,196	5,606	3,913	1,693
Monroe	7,019	3,506	2,647	859
Montgomery	18,383	8,969	6,121	2,848
Morgan	17,248	10,770	7,899	2,871
Moultrie	6,658	3,728	2,474	1,254
Ogle	17,474	11,451	7,333	4,118
Peoria	83,553	52,895	26,783	26,112
Perry	11,997	5,031	2,357	2,674
Piatt	6,992	4,423	3,230	1,193
Pike	11,655	6,415	4,276	2,139
Pope	2,903	1,159	620	539
Pulaski	5,989	2,203	1,013	1,190
Putnam	2,722	1,747	1,239	508
Randolph	15,467	7,066	3,864	3,202
Richland	8,279	5,061	3,073	1,988
Rock Island	62,360	34,775	16,574	17,920
Saline	17,187	9,208	3,799	5,409
Sangamon	73,800	44,261	26,032	18,229
Schuyler	5,430	2,856	2,097	759
Scott	3,869	1,922	1,101	815
Shelby	12,617	7,437	4,563	2,874
Stark	4,559	2,727	1,893	831
St. Clair	101,923	44,676	21,983	22,693
Stephenson	21,232	14,092	9,302	4,790
Tazewell	37,907	21,460	12,875	8,585
Union	9,062	3,583	2,458	1,125
Vermilion	44,711	25,605	14,377	11,228
Wabash	7,020	3,377	1,723	1,654
Warren	11,080	6,923	4,783	2,140
Washington	8,456	4,213	2,064	2,149
Wayne	10,544	5,020	2,311	2,709
White	10,674	5,396	2,744	2,652
Whiteside	23,888	13,733	8,441	5,292
Will	68,810	41,273	27,014	14,259
Williamson	24,463	10,279	4,983	5,296
Winnebago	75,827	53,535	28,122	25,413
Woodford	11,551	6,605	4,289	2,316
Downstate	2,135,197	1,271,235	783,358	486,946
Cook County	2,428,108	1,733,920	1,241,465	492,455
Total	4,563,305	3,005,155	2,024,823	979,401

(Amendment Adopted)

VOTE FOR PROPOSED AMENDMENT TO SECTION 6 OF ARTICLE XI OF THE CONSTITUTION—NOVEMBER 4, 1952

Counties	Total Vote	Amendment Total Vote	Yes	No
Adams	33,285	21,141	13,666	7,475
Alexander	9,727	3,767	2,218	1,549
Bond	7,466	3,552	2,251	1,301
Boone	9,026	6,036	4,188	1,848
Brown	3,751	2,151	1,511	640
Bureau	20,683	13,577	9,409	4,168
Calhoun	3,404	1,419	1,015	404
Carroll	9,644	6,708	5,094	1,614
Cass	7,644	4,178	2,921	1,257
Champaign	41,481	28,431	19,762	8,669
Christian	20,072	11,639	7,503	4,136
Clark	9,507	5,204	2,839	2,365
Clay	8,806	4,848	2,347	2,501
Clinton	11,679	6,412	4,093	2,319
Coles	20,698	12,984	6,209	6,530
Cook (see below)				
Crawford	10,824	7,146	4,001	3,145
Cumberland	5,668	3,238	1,707	1,531
DeKalb	20,056	13,488	10,475	3,013
DeWitt	8,493	5,385	3,837	1,548
Douglas	8,301	5,056	3,472	1,584
DuPage	94,604	77,734	58,083	19,651
Edgar	13,014	8,194	4,384	3,810
Edwards	4,724	2,192	1,397	795
Effingham	11,434	6,369	3,367	3,002
Fayette	12,459	6,114	3,582	2,532
Ford	8,391	5,080	4,038	1,042
Franklin	24,260	11,120	5,157	5,963
Fulton	21,985	13,142	9,013	4,129
Gallatin	4,522	2,071	1,000	1,071
Greene	9,252	4,364	3,147	1,217
Grundy	10,592	6,890	4,745	2,145
Hamilton	6,881	3,642	1,342	2,300
Hancock	13,991	8,498	6,230	2,268
Hardin	3,624	1,595	832	763
Henderson	4,339	2,690	1,917	773
Henry	25,089	17,405	12,280	4,967
Iroquois	17,179	10,953	7,387	3,566
Jackson	17,908	9,411	4,198	5,213
Jasper	6,584	3,952	1,945	2,007
Jefferson	18,811	9,445	4,324	5,121
Jersey	7,555	3,510	2,295	1,215
JoDaviess	10,062	6,245	4,600	1,645
Johnson	5,038	2,189	909	1,280
Kane	76,163	51,600	34,145	17,455
Kankakee	33,371	19,537	14,341	5,196
Kendall	6,530	4,795	3,484	1,311
Knox	29,127	19,261	12,727	6,534
Lake	88,351	63,505	46,273	17,232
LaSalle	54,680	34,440	22,252	12,188
Lawrence	10,215	4,946	2,769	2,177
Lee	16,727	11,424	8,213	3,211
Livingston	19,910	12,789	9,335	3,454
Logan	14,382	8,937	5,953	2,984
Macon	48,358	30,862	21,312	9,532
Macoupin	25,700	13,225	8,931	4,294
Madison	87,830	43,280	26,789	16,491
Marion	20,414	11,228	4,671	6,557
Marshall	7,272	4,694	3,203	1,491
Mason	8,065	5,083	3,551	1,326

VOTE FOR PROPOSED AMENDMENT TO SECTION 6 OF ARTICLE XI OF THE CONSTITUTION—NOVEMBER 4, 1952—Concluded

Counties	Total Vote	Amendment Total Vote	Yes	No
Massac	7,018	2,161	1,352	809
McDonough	14,172	8,610	6,146	2,464
McHenry	28,545	19,896	15,007	4,889
McLean	38,001	24,850	18,193	6,657
Menard	5,348	2,925	2,075	850
Mercer	9,196	5,683	4,153	1,530
Monroe	7,019	3,545	2,686	859
Montgomery	18,383	9,035	6,341	2,694
Morgan	17,248	11,077	8,414	2,663
Moultrie	6,658	3,775	2,589	1,186
Ogle	17,474	11,657	7,909	3,748
Peoria	83,553	53,006	27,243	25,763
Perry	11,997	5,135	2,459	2,676
Piatt	6,992	4,547	3,455	1,092
Pike	11,655	6,568	4,755	1,813
Pope	2,903	1,151	594	557
Pulaski	5,989	2,053	1,015	1,038
Putnam	2,722	1,802	1,301	501
Randolph	15,467	7,152	4,010	3,142
Richland	8,279	5,561	3,865	1,696
Rock Island	62,360	35,161	17,233	17,709
Saline	17,187	9,314	3,816	5,498
Sangamon	73,800	44,773	27,805	16,968
Schuyler	5,430	2,877	2,135	742
Scott	3,869	1,963	1,173	784
Shelby	12,617	8,058	5,583	2,475
Stark	4,559	2,696	1,968	725
St. Clair	101,923	45,138	23,318	21,820
Stephenson	21,232	14,469	10,104	4,365
Tazewell	37,907	21,729	13,037	8,692
Union	9,062	3,626	2,517	1,109
Vermilion	44,741	25,680	15,164	10,516
Wabash	7,020	3,515	1,964	1,551
Warren	11,080	7,029	5,010	2,019
Washington	8,456	4,272	2,292	1,980
Wayne	10,544	4,841	2,259	2,582
White	10,674	5,535	3,039	2,496
Whiteside	23,888	14,063	8,847	5,216
Will	68,810	41,651	27,290	14,361
Williamson	24,463	10,456	4,967	5,489
Winnebago	75,827	53,544	27,742	25,802
Woodford	11,551	6,689	4,435	2,254
Downstate	2,135,197	1,286,039	817,899	467,285
Cook County	2,428,108	1,732,626	1,255,066	477,560
Total	4,563,305	3,018,665	2,072,965	944,845

(Amendment Adopted)

VOTE FOR REPRESENTATIVES IN THE 83RD CONGRESS—NOVEMBER 4, 1952

1st District—Cook County

William L. Dawson, Dem..... 95,899
Edgar G. Brown, Rep..... 34,571
Mr. Dawson's plurality..61,328

2nd District—Cook County

Barratt O'Hara, Dem..... 94,253
Richard B. Vail, Rep..... 89,080
Mr. O'Hara's plurality....5,173

3rd District—Cook County

Neil J. Linehan, Dem..... 85,539
Fred E. Busbey, Rep.....102,328
Mr. Busbey's plurality...16,789

4th District—Cook County

Arthur E. Dillner, Dem.....100,809
William E. McVey, Rep.....131,215
Mr. McVey's plurality....30,406

5th District—Cook County

John C. Kluczynski, Dem.....104,900
Ernest L. Kaysen, Rep..... 57,775
Mr. Kluczynski's plurality.47,125

6th District—Cook County

Thomas J. O'Brien, Dem.....112,121
John L. Roach, Rep..... 65,537
Mr. O'Brien's plurality...46,584

7th District—Cook County

A. J. Sabath, Dem.....111,960
Louis F. Capuzi, Rep..... 48,000
Mr. Sabath's plurality...63,960

8th District—Cook County

Thomas S. Gordon, Dem..... 87,871
William F. Cooper, Rep..... 61,048
Mr. Gordon's plurality.....26,823

9th District—Cook County

Sidney R. Yates, Dem..... 87,285
Robert R. (Bob) Siegrist, Rep... 79,429
Mr. Yates' plurality.....7,856

10th District—Cook County

John Schaffenegger, Dem..... 74,467
Richard W. Hoffman, Rep.....138,560
Mr. Hoffman's plurality..64,093

11th District—Cook County

Stanley W. Morten, Dem..... 70,691
Timothy P. Sheehan, Rep.....103,265
Mr. Sheehan's plurality..32,574

12th District—Cook County

Philip A. Fleischman, Dem..... 90,444
Edgar A. Jonas, Rep.....113,762
Mr. Jonas' plurality.....23,318

13th Distirct

Counties	Plurality		Democratic	Republican	Write-ins
			Lawrence J. Hayes	Marguerite Stitt Church	
Cook	R	84,106	46,074	130,180	3
Lake	R	23,522	30,994	54,516	
Total	R	107,628	77,068	184,696	3

14th District

Counties	Plurality		Democratic	Republican
			William E. Hartnett	Chauncey W. Reed
DuPage	R	45,008	23,825	68,833
Kane	R	25,137	24,021	49,158
McHenry	R	12,783	7,107	19,890
Total	R	82,928	54,953	137,881

VOTE FOR REPRESENTATIVES IN THE 83RD CONGRESS—NOVEMBER 4, 1952—Continued

15th District

Counties	Plurality		Democratic	Republican
			Stanley Hubbs	Noah M. Mason
Boone	R	4,436	2,135	6,571
DeKalb	R	9,833	4,802	14,635
Grundy	R	4,352	2,784	7,136
Kendall	R	3,500	1,376	4,876
LaSalle	R	11,202	20,444	31,646
Will	R	11,025	27,509	38,534
Total	R	43,348	59,050	103,398

16th District

Counties	Plurality		Democratic	Republican	Write-ins
			John P. Barton	Leo E. Allen	
Carroll	R	4,563	2,337	6,900	
JoDaviess	R	4,457	2,685	7,142	
Lee	R	7,111	4,567	11,678	
Ogle	R	9,070	3,536	12,608	2
Stephenson	R	6,729	6,957	13,686	
Whiteside	R	10,836	6,180	17,016	
Winnebago	R	12,015	29,137	41,152	
Total	R	54,781	55,399	110,180	2

17th District

Counties	Plurality		Democratic	Republican
			John A. Kinneman	Leslie C. Arends
Ford	R	3,776	2,109	5,885
Iroquois	R	7,870	4,434	12,304
Kankakee	R	6,574	12,780	19,354
Livingston	R	8,180	5,521	13,701
McLean	R	9,626	13,523	23,149
Vermilion	R	4,709	18,523	23,232
Woodford	R	4,195	3,222	7,417
Total	R	44,930	60,112	105,042

VOTE FOR REPRESENTATIVES IN THE 83RD CONGRESS—NOVEMBER 4, 1952—Continued

18th District

Counties	Plurality		Democratic	Republican
			John T. McNaughton	Harold H. Velde
Bureau	R	7,653	6,176	13,829
Marshall	R	2,001	2,519	4,520
Peoria	R	7,078	36,610	43,688
Putnam	R	618	994	1,612
Stark	R	2,110	1,140	3,250
Tazewell	D	3,659	20,466	16,807
Total	R	15,801	67,905	83,706

19th District

Counties	Plurality		Democratic	Republican
			Ray Simkins	Robert B. Chiperfield
Fulton	R	3,914	8,217	12,131
Henderson	R	1,378	1,402	2,780
Henry	R	7,813	8,259	16,072
Knox	R	6,855	10,207	17,062
Mercer	R	3,693	2,550	6,243
Rock Island	R	5,065	27,107	32,172
Warren	R	4,804	2,877	7,681
Total	R	33,522	60,619	94,141

20th District

Counties	Plurality		Democratic	Republican
			John R. Roy	Sid Simpson
Adams	R	3,970	13,573	17,543
Brown	R	508	1,512	2,020
Calhoun	R	677	1,296	1,973
Cass	R	2,137	2,571	4,708
Greene	R	2,758	3,023	5,781
Hancock	R	4,150	4,568	8,718
Jersey	R	996	3,137	4,133
Mason	R	1,679	2,970	4,649
McDonough	R	5,786	3,841	9,627
Menard	R	1,461	1,812	3,273
Morgan	R	4,906	5,949	10,855
Pike	R	1,355	4,905	6,260
Schuyler	R	1,099	2,038	3,137
Scott	R	926	1,391	2,317
Total	R	32,408	52,586	84,994

VOTE FOR REPRESENTATIVES IN THE 83RD CONGRESS—NOVEMBER 4, 1952—Continued

21st District

Counties	Plurality		Democratic	Republican
			Peter F. Mack, Jr.	Edward H. Jenison
Christian	D	3,233	11,104	7,871
Clark	R	1,178	3,958	5,136
Crawford	R	1,915	4,298	6,213
Cumberland	R	647	2,395	3,042
Edgar	R	2,837	4,886	7,723
Effingham	R	610	4,994	5,604
Jasper	R	311	2,991	3,302
Macoupin	D	5,206	14,742	9,536
Sangamon	D	8,010	38,820	30,810
Shelby	R	173	5,838	6,011
Total	D	8,778	94,026	85,248

22nd District

Counties	Plurality		Democratic	Republican
			David W. Beggs, Jr.	William L. Springer
Champaign	R	15,425	12,233	27,658
Coles	R	4,165	7,644	11,809
DeWitt	R	1,978	3,038	5,016
Douglas	R	2,812	2,551	5,363
Logan	R	3,855	4,887	8,742
Macon	R	6,408	19,578	25,986
Moultrie	R	1,136	2,507	3,643
Piatt	R	2,496	2,138	4,034
Total	R	38,275	54,576	92,851

23rd District

Counties	Plurality		Democratic	Republican
			W. Carl Johnston	Charles Vursell
Bond	R	762	3,176	3,938
Clay	R	1,566	3,326	4,892
Clinton	R	1,906	4,457	6,363
Edwards	R	2,155	1,136	3,291
Fayette	R	1,366	5,242	6,608
Hamilton	R	1,095	2,655	3,750
Jefferson	R	866	8,401	9,267
Lawrence	R	1,962	3,773	5,735
Marion	R	1,621	8,795	10,416
Montgomery	R	578	8,460	9,038
Richland	R	2,605	2,605	5,210
Wabash	R	1,405	2,570	3,975
Washington	R	2,515	2,727	5,242
Wayne	R	2,151	3,946	6,097
White	R	1,433	4,173	5,606
Total	R	23,986	65,442	89,428

VOTE FOR REPRESENTATIVES IN THE 83RD CONGRESS—NOVEMBER 4, 1952—Concluded

24th District

Counties	Plurality		Democratic	Republican
			Melvin Price	Phyllis Stewart Schlafly
Madison	D	23,435	54,284	30,849
St. Clair	D	30,195	63,124	32,929
Total	D	53,630	117,408	63,778

25th District

Counties	Plurality		Democratic	Republican
			C. Edwin Hair	C. W. "Runt" Bishop
Alexander	R	879	3,984	4,863
Franklin	R	166	11,349	11,515
Gallatin	D	113	2,144	2,031
Hardin	R	397	1,516	1,913
Jackson	R	2,905	7,006	9,911
Johnson	R	1,654	1,574	3,228
Massac	R	1,438	2,521	3,959
Monroe	R	2,052	2,361	4,413
Perry	R	1,608	5,061	6,669
Pope	R	943	937	1,880
Pulaski	R	1,055	2,169	3,224
Randolph	R	1,993	6,548	8,451
Saline	R	1,497	7,543	9,040
Union	R	326	4,210	4,536
Williamson	R	2,765	10,412	13,177
Total	R	19,565	69,245	88,810

VOTE FOR STATE SENATOR—NOVEMBER 4, 1952

2ND DISTRICT—COOK COUNTY

Frank Ryan, Dem. 21,106
Marco G. Domico, Rep..... 7,221
Mr. Ryan's plurality....13,885

4TH DISTRICT—COOK COUNTY

Donald J. O'Brien, Dem..... 50,489
Anthony R. Klukas, Rep..... 23,629
Mr. O'Brien's plurality...26,860

6TH DISTRICT—COOK COUNTY

John J. Moran, Dem..... 76,666
William G. Knox, Rep.....108,950
Mr. Knox's plurality.....32,284

8th District

Counties	Plurality		Democratic	Republican
			Charles C. Lucas	Robert McClory
Boone	R	4,256	2,218	6,474
Lake	R	22,455	31,340	53,795
McHenry	R	12,834	6,999	19,833
Total	R	39,545	40,557	80,102

10th District

Counties	Plurality		Democratic	Republican	Write-ins
			D. Cameron Findlay	Charles W. Baker	
Ogle	R	8,966	3,573	12,539	1
Winnebago	R	13,402	27,557	40,959	
Total	R	22,368	31,130	53,498	1

12th District

Counties	Plurality		Democratic	Republican
			Melvin A. Fetscher	Marvin F. Burt
Carroll	R	4,356	2,318	6,674
JoDaviess	R	4,089	2,763	6,852
Stephenson	R	8,417	6,101	14,518
Total	R	16,862	11,182	28,044

VOTE FOR STATE SENATOR—NOVEMBER 4, 1952—Continued

14th District

Counties	Plurality		Democratic	Republican
			Anthony F. Donat	Merritt J. Little
Kane	R	22,074	25,473	47,574
Kendall	R	3,425	1,411	4,836
Total	R	25,499	26,884	52,383

16th District

Counties	Plurality		Democratic	Republican
			Charles F. Barry	Simon E. Lantz
Livingston	R	7,156	6,024	13,180
Marshall	R	2,136	2,428	4,568
Putnam	R	666	965	1,631
Woodford	R	3,993	3,319	7,312
Total	R	13,951	12,736	26,687

18th District

County	Plurality		Democratic	Republican
			Wilbert B. Heflin	Clyde C. Trager
Peoria	R	15,089	31,934	47,023

20th District

Counties	Plurality		Democratic	Republican
			Rodney K. Benson	Victor McBroom
Grundy	R	2,232	3,905	6,137
Iroquois	R	7,694	4,481	12,175
Kankakee	R	5,732	13,164	18,896
Total	R	15,658	21,550	37,208

VOTE FOR STATE SENATOR—NOVEMBER 4, 1952—Continued

22nd District

Counties	Plurality		Democratic	Republican
			Veryle Haas	John P. Meyer
Edgar	R	3,304	4,577	7,881
Vermilion	R	8,418	16,865	25,283
Total	R	11,722	21,442	33,164

24th District

Counties	Plurality		Democratic	Republican
			E. H. Winegarner	Everett R. Peters
Champaign	R	13,065	13,258	26,323
Moultrie	R	957	2,569	3,526
Piatt	R	2,342	2,179	4,521
Total	R	16,364	18,006	34,370

26th District

Counties	Plurality		Democratic	Republican
			Cecil R. Cone	David Davis
Ford	R	3,904	1,992	5,896
McLean	R	13,854	11,270	25,124
Total	R	17,758	13,262	31,020

28th District

Counties	Plurality		Democratic	Republican
			Felix E. Wilson	Elbert S. Smith
DeWitt	R	889	3,658	4,547
Logan	R	2,739	5,420	8,159
Macon	R	6,303	19,578	25,881
Total	R	9,931	28,656	38,587

VOTE FOR STATE SENATOR—NOVEMBER 4, 1952—Continued

30th District

Counties	Plurality		Democratic	Republican
			Martin B. Lohmann	Egbert B. Groen
Brown	R	221	1,627	1,848
Cass	R	68	3,531	3,599
Mason	R	1,248	3,243	4,491
Menard	R	1,111	1,987	3,098
Schuyler	R	884	2,131	3,015
Tazewell	R	3,150	16,840	19,990
Total	R	6,682	29,359	36,041

32nd District

Counties	Republican	Write-ins
	T. Mac Downing	
Hancock	8,924	13
McDonough	9,836	
Warren	7,730	
Total	26,490	13

34th District

Counties	Plurality		Democratic	Republican
			Robert L. (Bob) Rouse	Robert W. Lyons
Clark	R	1,733	3,603	5,336
Coles	R	3,427	8,095	11,522
Douglas	R	2,714	2,609	5,323
Total	R	7,874	14,307	22,181

36th District

Counties	Plurality		Democratic	Republican
			Russell A. Waters	Lillian E. Schlagenhauf
Adams	R	2,746	14,465	17,211
Calhoun	R	298	1,449	1,747
Pike	R	222	5,419	5,641
Scott	R	550	1,531	2,081
Total	R	3,816	22,864	26,680

VOTE FOR STATE SENATOR—NOVEMBER 4, 1952—Continued

38th District

Counties	Plurality		Democratic	Republican
			Timothy C. Donnelly	W. P. Cuthbertson
Greene	R	345	4,014	4,359
Jersey	R	260	3,461	3,721
Macoupin	D	100	12,108	12,008
Montgomery	R	718	8,400	9,118
Total	R	1,223	27,983	29,206

40th District

Counties	Plurality		Democratic	Republican
			Jno. W. Fribley	Lloyd E. Davis
Christian	D	1,213	10,107	8,894
Cumberland	R	664	2,375	3,039
Fayette	R	923	5,486	6,409
Shelby	R	491	5,679	6,170
Total	R	865	23,647	24,512

42nd District

Counties	Plurality		Democratic	Republican
			Oscar L. Hawkins	Dwight P. Friedrich
Clay	R	1,546	3,315	4,861
Clinton	R	1,733	4,424	6,157
Effingham	R	1,300	4,484	5,748
Marion	R	1,744	8,777	10,521
Total	R	6,323	21,000	27,323

43rd District

(To Fill Vacancy)

Counties	Plurality		Democratic	Republican
			Ralph Hawthorne	Albert Scott
Fulton	R	6,820	6,790	13,610
Knox	R	2,412	12,592	15,004
Total	R	9,232	19,382	28,614

VOTE FOR STATE SENATOR—NOVEMBER 4, 1952—Concluded

44th District

Counties	Plurality		Democratic	Republican
			Dr. S. S. Marshall	R. G. Crisenberry
Jackson	R	2,878	7,022	9,900
Monroe	R	1,667	2,552	4,219
Perry	R	514	5,602	6,116
Randolph	R	594	7,135	7,729
Washington	R	2,226	2,854	5,080
Total	R	7,879	25,165	33,044

46th District

Counties	Plurality		Democratic	Republican
			W. F. "Bill" Price	Paul W. Broyles
Jasper	R	573	2,847	3,420
Jefferson	R	517	8,639	9,156
Richland	R	2,373	2,648	5,021
Wayne	R	1,695	4,143	5,838
Total	R	5,158	18,277	23,435

48th District

Counties	Plurality		Democratic	Republican
			Kent Lewis	W. F. "Bill" Hensley
Crawford	D	1,874	6,275	4,401
Edwards	R	1,979	1,193	3,172
Gallatin	D	180	2,181	2,001
Hardin	R	203	1,622	1,825
Lawrence	R	1,970	3,894	5,864
Wabash	R	901	2,831	3,732
Total	R	3,546	22,498	26,044

50th District

Counties	Plurality		Democratic	Republican
			Robert J. Young, Jr.	Homer Butler
Alexander	R	478	4,137	4,615
Franklin	D	13	11,380	11,367
Pulaski	R	782	2,260	3,042
Union	D	190	4,448	4,258
Williamson	R	2,245	10,731	12,976
Total	R	3,302	32,956	36,258

VOTE FOR REPRESENTATIVES IN THE 68TH GENERAL ASSEMBLY—NOVEMBER 4, 1952

1st District—Cook County

Corneal A. Davis, Dem..... 19,769½
Robert E. Romano, Dem..... 18,968½
James Rinella, Rep..... 13,436

2nd District—Cook County

James J. Ryan, Dem..... 31,172
Vito Marzullo, Dem..... 30,163
James J. Yacullo, Rep..... 20,604½

3rd District—Cook County

George (Garry) Noonan, Dem. 56,858½
Fred J. Smith, Dem..... 54,647½
Charles J. Jenkins, Rep..... 36,690

4th District—Cook County

Theodore A. Swinarski, Dem... 78,945½
Frank J. Smith, Dem..... 70,547
Michael A. Ruddy, Rep..... 62,001

5th District—Cook County

Charles M. Skyles, Dem.....116,276
Louis G. Berman, Dem.....116,491½
Noble W. Lee, Rep.....118,725

6th District—Cook County

Charles H. Weber, Dem.....211,127
William E. Pollack, Rep.....170,678
W. Russell Arrington, Rep.....162,591½

7th District—Cook County

Joseph J. Lelivelt, Dem.....374,396½
Bernice T. Van der Vries, Rep..400,692½
Arthur W. Sprague, Rep.....386,364

8th District

Counties	Democratic	Republican		Write-ins
	Jack Bairstow	Harvey Pearson	A. B. McConnell	
Boone	6,077½	10,186½	9,522	----------
Lake	94,087	84,294	75,394½	----------
McHenry	19,206½	29,612½	31,572	28½
Total	119,371	124,093	116,488½	28½

9th District—Cook County

Lillian Piotrowski, Dem..... 51,318
William J. Gormley, Dem..... 47,801
Hector A. Brouillet, Rep..... 47,092

10th District

Counties	Democratic		Republican	
	William Pierce	Edward C. (Ted) Hunter	David Hunter, Jr.	Mabel E. Green
Ogle	5,886½	6,200½	19,280	18,869½
Winnebago	52,591	50,433½	58,173	56,774
Total	58,477½	56,634	77,454	75,643½

11th District—Cook County

Michael E. Hannigan, Dem.....148,066
A. L. Cronin, Dem.....147,671
Walter McAvoy, Rep.....168,694½
William J. Morgensen, Rep....149,551

VOTE FOR REPRESENTATIVES IN THE 68TH GENERAL ASSEMBLY—NOVEMBER 4, 1952—Continued

12th District

Counties	Democratic	Republican		Write-ins
	John K. Morris	Franklin U. Stransky	Harold W. Widmer	
Carroll	7,608½	11,072½	9,194	
JoDaviess	7,628	10,290	9,758½	
Stephenson	18,058	20,428½	21,204½	15
Total	33,294½	41,791	40,157	15

13th District—Cook County

John G. Ryan, Dem. 162,324	Edward Schneider, Rep. 167,407
Henry M. Lenard, Dem. 168,245	Marie H. Suthers, Rep. 160,633½

14th District

Counties	Democratic	Republican		Write-ins
	Leon M. Schuler	Maud N. Peffers	J. Lisle Laufer	
Kane	70,195	72,741	64,821½	
Kendall	4,126½	7,546	7,224	3½
Total	74,321½	80,287	72,045½	3½

15th District—Cook County

Joseph G. Kohout, Dem. 19,314	Clem Graver, Rep. 20,431½
Charles S. Bonk, Dem. 18,167½	

16th District

Counties	Democratic	Republican	
	James P. Lannon	Rollie C. Carpenter	Dean McCully
Livingston	16,597	19,140½	18,221
Marshall	7,268	6,524	6,593
Putnam	2,947	2,490	2,333½
Woodford	8,208	10,129	10,183
Total	35,020	38,283½	37,330½

VOTE FOR REPRESENTATIVES IN THE 68TH GENERAL ASSEMBLY—NOVEMBER 4, 1952—Continued

17th District—Cook County

Andrew A. Euzzino, Dem..... 14,622 Anthony J. DeTolve, Dem..... 14,475	Peter C. Granata, Rep..... 9,663

18th District—Peoria County

James D. Carrigan, Dem..... 91,085½ Robert L. Burhans, Rep..... 66,889½	August C. Grebe, Rep..... 63,158½

19th District—Cook County

Benjamin Nelson, Dem.....169,493½ Frank C. Wolf, Dem.....165,862	Frank A. Marek, Rep.....221,539

20th District

Counties	Democratic	Republican	
	Samuel H. Shapiro	Harry L. Topping	Louis Ernest Beckman
Grundy	7,911	10,422½	9,616
Iroquois	12,049½	18,180	17,813
Kankakee	37,669	28,782½	27,691½
Total	57,629½	57,385	55,120½

21st District—Cook County

Nicholas E. Caruso, Dem..... 61,296 William G. Clark, Dem..... 66,635	Peter K. De Vuono, Rep..... 87,997

22nd District

Counties	Democratic		Republican	
	W. O. Edwards	Fred E. Butcher	M. R. (Bob) Walker	Clarence G. Hall
Edgar	7,486½	6,637	11,854	10,972
Vermilion	29,651	23,983	33,314	33,003½
Total	37,137½	30,620	45,168	43,975½

23rd District—Cook County

Stanley A. Halick, Dem..... 90,366 Frank A. Palumbo, Dem..... 86,953	William G. Thon, Rep..... 94,499½ Walter J. Reum, Rep..... 90,886

VOTE FOR REPRESENTATIVES IN THE 68TH GENERAL ASSEMBLY—NOVEMBER 4, 1952—Continued

24th District

Counties	Democratic	Republican		Write-ins
	Leo Pfeffer	Ora D. Dillavou	Charles W. Clabaugh	
Champaign	39,567½	39,951½	37,637½	
Moultrie	7,339½	5,290	5,244½	
Piatt	6,238	6,690½	6,579½	6
Total	53,145	51,932	49,461½	6

25th District—Cook County

Stanley R. Kosinski, Dem. 232,499
Jacob A. Mueller, Dem. 213,476½
Charles O. Miller, Rep. 244,236
Elroy C. Sandquist, Rep. 238,918

26th District

Counties	Democratic	Republican		Write-ins
	Edward T. Kane	Ben S. Rhodes	Homer Caton	
Ford	5,671	9,104	8,730½	1½
McLean	36,451	35,514½	34,378½	
Total	42,122	44,618½	43,109	1½

27th District—Cook County

John P. Touhy, Dem. 13,997
Daniel D. Rostenkowski, Dem. 14,271
Bernard C. Prusinski, Dem. 13,712
John Bonczkowski, Rep. 7,045
Ray M. Pietrowski, Rep. 6,213

28th District

Counties	Democratic		Republican	
	Paul H. Ferguson	William J. Barrett	Barrett F. Rogers	James L. Atkins
DeWitt	4,837½	5,136	7,517	7,087½
Logan	6,125	10,265½	16,437½	8,709½
Macon	35,874½	29,141	31,266½	35,764½
Total	46,837½	44,542½	55,221	51,561½

29th District—Cook County

Joseph L. De La Cour, Dem. 24,060½
Edward P. O'Grady, Dem. 23,690
Paul J. Randolph, Rep. 39,926

VOTE FOR REPRESENTATIVES IN THE 68TH GENERAL ASSEMBLY—NOVEMBER 4, 1952—Continued

30th District

Counties	Democratic		Republican		Write-ins
	C. R. (Butch) Ratcliffe	Major T. Flowerree	Robert H. Allison	William G. Burnsmier	
Brown	2,976½	2,390½	2,727½	2,527½	
Cass	9,799	2,975	5,031	4,309½	
Mason	3,456	7,253	5,422	7,396½	1
Menard	3,100	3,154	4,405½	4,458	1
Schuyler	3,976	3,028½	4,523½	4,138½	
Tazewell	23,144½	22,903½	34,112½	26,818½	
Total	46,452	41,704½	56,222	49,648½	2

31st District—Cook County

Kenneth R. Wendt, Dem.....104,460½
Thomas P. Henehan, Dem.....100,511½

Alan Best, Rep.....117,689½
Albert W. Hachmeister, Rep...109,392

32nd District

Counties	Democratic	Republican	
	John B. Monroe	Rollo R. Robbins	Robert T. McLoskey
Hancock	12,657½	14,195½	12,224½
McDonough	10,995½	15,216	14,565½
Warren	8,294½	10,927½	12,637
Total	31,947½	40,339	39,427

33rd District

Counties	Democratic		Republican		Write-ins
	Richard Stengel	Jack Franklin	Ralph Stephenson	Hazel A. McCaskrin	
Henderson	2,432½	1,931	3,927½	3,995	
Mercer	4,663½	3,617	8,752	9,492	1½
Rock Island	45,396½	37,965½	45,804	44,216½	
Total	52,492½	43,513½	58,483½	57,703½	1½

34th District

Counties	Democratic		Republican	
	W. K. "Bill" Kidwell	J. M. Turner	John W. Lewis, Jr.	Dr. M. E. Lollar
Clark	3,463½	8,176½	11,348½	4,985½
Coles	23,633	8,425½	14,669½	12,351½
Douglas	3,587	4,306	5,940	10,188
Total	30,683½	20,908	31,958	27,525

VOTE FOR REPRESENTATIVES IN THE 68TH GENERAL ASSEMBLY—NOVEMBER 4, 1952—Continued

35th District

Counties	Democratic	Republican		Write-ins
	Hubert D. Considine	George S. Brydia	Charles K. Willett	
DeKalb	13,962	21,016	20,841	34
Lee	13,832½	17,614½	18,531	9½
Whiteside	18,975	24,827	24,480	
Total	46,769½	63,457½	63,852	43½

36th District

Counties	Democratic		Republican	
	W. Roy Donohoo	Fred L. Goodwin	H. B. Ihnen	George W. Wilson
Adams	20,443	25,956½	29,011½	21,100
Calhoun	2,400	2,019	2,649	2,716½
Pike	9,392½	5,773½	6,210½	11,786
Scott	2,598	1,869	2,792	2,823
Total	34,833½	35,618	40,672	38,425½

37th District

Counties	Democratic	Republican	
	Tobias (Toby) Barry, Sr.	Orville G. Chapman	Joseph R. Peterson
Bureau	18,485	19,490½	20,286
Henry	22,582½	23,080½	22,088
Stark	3,019	5,617	4,676
Total	44,086½	48,188	47,050

38th District

Counties	Democratic		Republican	
	Charles Ed Schaefer	William "Bill" Lyons	William (Bill) Robison	Pauline B. Rinaker
Greene	5,529½	5,994	6,717	6,589
Jersey	4,803½	5,121½	5,414½	5,413½
Macoupin	15,741½	20,464	18,626	18,599
Montgomery	16,666½	11,658½	13,155	12,694
Total	42,741	43,238	43,912½	43,296

39th District—LaSalle County

Joseph P. Stremlau, Dem..... 63,885
J. Ward Smith, Rep..... 46,130½

Carl W. Soderstrom, Rep..... 44,786
Write-ins 32½

VOTE FOR REPRESENTATIVES IN THE 68TH GENERAL ASSEMBLY—NOVEMBER 4, 1952—Continued

40th District

Counties	Democratic		Republican	
	Carl H. Preihs	Clyde A. Roberts	Will P. Welker	Clarence E. Sprinkle
Christian	15,748	11,905	11,489½	14,657
Cumberland	3,661½	3,750	4,029½	5,007½
Fayette	6,792½	8,739½	13,164½	7,541
Shelby	8,784½	6,940½	7,784	12,593
Total	34,986½	31,335	36,467½	39,798½

41st District

Counties	Democratic	Republican		Write-ins
	J. Harold Downey	Warren L. Wood	John M. King	
DuPage	66,608	101,912½	97,188	1
Will	80,211	63,729	53,332	115½
Total	146,819	165,641½	150,520	116½

42nd District

Counties	Democratic		Republican	
	Paul Taylor	Edwin R. Haag	R. J. Branson	Joseph B. Siemer
Clay	5,319½	4,794½	7,681	6,749
Clinton	5,086½	11,597	8,364½	8,322
Effingham	10,755	4,197	6,067½	12,766½
Marion	12,854	12,999	18,337½	11,982½
Total	34,015	33,587½	40,450½	39,820

43rd District

Counties	Democratic		Republican	
	A. W. Ray	Leo A. Cronin	Richard R. "Dick" Larson	Reed F. Cutler
Fulton	16,248½	11,005	17,072	16,714
Knox	14,767	17,657½	27,694	22,791½
Total	31,015½	28,662½	44,766	39,505½

VOTE FOR REPRESENTATIVES IN THE 68TH GENERAL ASSEMBLY—NOVEMBER 4, 1952—Continued

44th District

Counties	Democratic		Republican	
	A. A. (Boots) Brands	Dean R. Hammack	W. J. McDonald	Dr. Thos. J Thornton
Jackson	8,827	12,301	17,003	11,763
Monroe	5,697	2,957	5,585½	6,028½
Perry	7,716	9,668½	8,909½	8,767
Randolph	11,757	10,116	9,011½	13,466½
Washington	4,612	4,100	7,594½	7,539½
Total	38,609	39,142½	48,104	47,564½

45th District

Counties	Democratic	Republican	
	T. J. Sullivan	G. William Horsley	Hugh Green
Morgan	12,678½	11,407	15,347½
Sangamon	85,425½	63,918½	51,381½
Total	98,104	73,325½	66,729

46th District

Counties	Democratic		Republican	
	Clyde Lee	Warren D. Crippin	Claude D. Travers	S. O. Dale
Jasper	4,423	4,211	5,233½	5,041½
Jefferson	19,026½	10,403	12,025½	12,155
Richland	3,570½	3,917½	10,901	5,609½
Wayne	4,727	8,465	5,834½	11,740
Total	31,747	26,996½	33,994½	34,546

47th District

Counties	Democratic		Republican	
	Lloyd "Curly" Harris	Leland J. Kennedy	Ralph T. Smith	Edward D. Groshong
Bond	4,009½	4,022	5,888½	5,829½
Madison	74,651½	74,390	50,959½	51,056½
Total	78,661	78,412	56,848	56,886

VOTE FOR REPRESENTATIVES IN THE 68TH GENERAL ASSEMBLY—NOVEMBER 4, 1952—Concluded

48th District

Counties	Democratic		Republican	
	Paul A. Ziegler	Carl Smith	Herschel S. Green	W. V. Brown
Crawford	4,800½	5,504	13,149	6,331½
Edwards	1,897½	1,647½	4,548½	5,355
Gallatin	3,952	2,731½	2,587½	3,595
Hardin	2,286½	2,007½	2,860	2,632
Lawrence	4,452	9,774	7,350	7,372½
Wabash	3,987	4,377	4,792½	6,923½
White	11,934	4,633½	7,006½	7,047
Total	33,309½	30,675	42,303	39,256½

49th District—St. Clair County

Frank Holten, Dem.	80,313½	Otis L. Miller, Sr., Rep.	56,842½
Alan J. Dixon, Dem.	88,678	Warren (Sam) Plant, Rep.	49,259½

50th District

Counties	Democratic		Republican	
	Clyde L. Choate	Harold "Hal" D. Brown	Harry W. McClintock	John E. Miller
Alexander	6,337½	5,466	4,967	9,381½
Franklin	16,376½	18,039½	19,160	13,288½
Pulaski	3,846½	3,151	3,903½	5,559
Union	7,543½	5,834½	5,393	5,871
Williamson	16,609	14,589	18,048	17,328
Total	50,713	47,079	51,471½	51,428

51st District

Counties	Democratic	Republican	
	Paul Powell	Gordon E. Kerr	W. O. Verhines
Hamilton	7,938	5,532½	5,139½
Johnson	4,739	4,632½	4,905½
Massac	6,887	5,828½	5,502½
Pope	2,481	2,722½	2,671
Saline	21,390	12,090½	11,797½
Total	43,435	30,806½	30,019

VOTE FOR TRUSTEES OF THE EAST SIDE LEVEE AND SANITARY DISTRICT—NOVEMBER 4, 1952

Counties	Democratic					Republican				
	Wm. (Bill) Walker	Kenneth T. Ogle	Dan E. Costello	John E. Molla	Joseph M. Williams	Seth K. Cherrington	Thomas C. McGee, Jr.	Edward Horrigan	Harry A. Briggs	Leroy Kutz
Madison	15,653	15,697	15,457	15,316	15,449	6,208	6,349	6,248	6,457	6,354
St. Clair	33,679	33,099	33,438	33,585	33,287	14,086	13,914	14,190	13,511	13,356
Total	49,332	48,796	48,895	48,901	48,736	20,294	20,263	20,438	19,968	19,710

VOTE FOR TRUSTEES OF THE PRAIRIE DU PONT LEVEE AND SANITARY DISTRICT—NOVEMBER 4, 1952

Counties	Democratic					Republican				
	Lester Lanman	Herschel "Red" O'Brien	Lawrence "Jack" Noethen	J. B. Barfield	Clarence Chartrand	Clarence D. Schwartz	Harry J. Brinkman	Mervin N. Fehringer	Frank Keehn	Edward L. Henkey
Monroe	2	0	0	2	3	16	17	15	15	15
St. Clair	1,328	1,328	1,317	1,311	1,363	868	740	725	698	663
Total	1,330	1,328	1,317	1,313	1,366	884	757	740	713	678

JUDICIAL ELECTION
JUNE 4, 1951

•

FOR JUDGE OF THE SUPREME COURT:

First Supreme Court Judicial District

Counties	Total vote	W. Joe Hill, Dem.	Ralph L. Maxwell, Rep.
Alexander	5,413	1,963	3,274
Clinton	4,053	1,924	1,955
Edwards	2,201	576	1,580
Franklin	9,962	5,740	3,893
Gallatin	1,923	1,156	729
Hamilton	2,290	1,276	989
Hardin	1,554	638	891
Jackson	6,555	2,388	3,952
Jefferson	5,644	2,984	2,660
Johnson	2,838	911	1,795
Massac	1,908	565	1,244
Monroe	1,781	546	1,239
Perry	4,356	2,185	2,133
Pope	1,581	421	1,130
Pulaski	2,763	938	1,770
Randolph	6,407	2,717	3,597
Saline	8,738	4,076	4,204
St. Clair	29,914	14,111	14,629
Union	3,570	2,087	1,435
Wabash	3,691	1,649	1,851
Washington	4,551	1,121	3,392
Wayne	3,715	1,616	2,067
White	4,171	2,146	1,833
Williamson	11,633	4,993	6,239
Total	131,212	58,727	68,481

FOR JUDGE OF THE SUPREME COURT:

Second Supreme Court Judicial District

Counties	Total vote	Harry B. Hershey, Dem.	Jesse L. Simpson, Rep.
Bond	1,944	682	1,250
Calhoun	708	392	273
Christian	7,693	4,606	3,033
Clark	2,609	1,084	1,482
Clay	3,228	1,278	1,904
Crawford	15,661	1,486	2,457
Cumberland	1,633	837	775
Effingham	4,417	2,056	2,229
Fayette	4,506	2,551	1,871
Greene	3,069	1,439	1,400
Jasper	2,420	1,270	1,134
Jersey	1,885	996	860
Lawrence	4,314	1,990	2,169
Macoupin	9,937	4,479	4,924
Madison	20,876	10,148	9,837
Marion	7,730	3,630	3,794
Montgomery	7,279	3,435	3,765
Pike	3,414	1,786	1,131
Richland	2,593	1,074	1,493
Scott	1,182	633	528
Shelby	3,721	2,137	1,496
Total	110,819	47,989	47,805

FOR JUDGE OF THE SUPREME COURT:

Third Supreme Court Judicial District

Counties	Total vote	Charles M. Webber, Dem.	George W. Bristow, Rep.
Champaign	9,779	4,964	4,685
Coles	5,709	1,810	3,751
DeWitt	1,626	567	1,025
Douglas	2,163	825	1,325
Edgar	4,767	1,343	3,355
Ford	2,136	479	1,639
Iroquois	4,297	725	3,321
Livingston	4,726	1,088	3,517
Logan	2,519	722	1,725
Macon	7,246	3,314	3,757
McLean	8,065	2,431	5,312
Moultrie	1,734	846	872
Piatt	1,669	563	1,086
Sangamon	21,747	9,132	12,204
Tazewell	3,301	1,423	1,878
Vermilion	13,255	4,389	8,372
Total	94,649	34,621	57,824

FOR JUDGE OF THE SUPREME COURT:

Sixth Supreme Court Judicial District

Counties	Total vote	Jerome J. Downey, Dem.	William J. Fulton, Rep.
Boone	2,379	396	1,642
Carroll	1,410	357	947
DeKalb	3,198	430	2,729
JoDaviess	1,706	617	966
Kane	16,762	3,954	11,245
Kendall	771	105	651
Lee	7,541	2,326	4,201
McHenry	3,192	774	2,301
Ogle	3,531	537	2,482
Stephenson	3,147	1,074	1,895
Whiteside	1,417	267	1,084
Winnebago	9,118	3,080	5,762
Total	54,172	13,917	35,905

FOR JUDGE OF THE SUPREME COURT:

Seventh Supreme Court Judicial District

Counties	Total vote	Walter V. Schaefer, Dem.	Julius H. Miner, Rep.
Cook	607,058	325,875	265,621
DuPage	14,004	2,632	11,187
Kankakee	9,254	2,323	6,666
Lake	15,927	4,927	10,441
Will	13,585	3,857	9,264
Total	659,828	339,614	303,179

FOR JUDGES OF THE CIRCUIT COURT:

First Circuit

Counties	Total vote	Harry J. Flanders, Dem.	Robert L. Lansden, Dem.	Frank J. Roan, Jr., Dem.	C. Ross Reynolds, Rep.	Clarence E. Wright, Rep.	Harold L. Zimmerman, Rep.
Alexander	5,413	1,927	2,069	1,912	3,280	3,213	3,259
Jackson	6,555	2,158	2,059	2,159	3,991	4,415	4,008
Johnson	2,838	853	877	879	1,942	1,791	1,783
Massac	1,908	540	535	530	1,276	1,244	1,249
Pope	1,581	400	401	398	1,148	1,122	1,130
Pulaski	2,763	888	919	886	1,790	1,768	1,767
Saline	8,738	4,213	3,771	3,778	4,288	4,176	4,321
Union	3,570	2,020	2,036	2,016	1,459	1,452	1,432
Williamson	11,633	4,708	4,694	4,809	6,308	6,264	6,575
Total	44,999	17,707	17,361	17,367	25,482	25,445	25,524

Second Circuit

Counties	Total vote	Leonard J. Dunn, Dem.	Guy McGaughey, Jr. Dem.	Joseph T. Scott, Dem.	Charles T. Randolph, Rep.	Caswell J. Crebs, Rep.	B. W. Eovaldi, Rep.
Crawford	15,661	1,248	1,334	1,310	2,478	2,909	2,439
Edwards	2,201	564	565	655	1,589	1,564	1,524
Franklin	9,962	5,125	4,716	4,613	4,145	4,141	5,034
Gallatin	1,923	1,070	1,076	1,068	781	742	758
Hamilton	2,290	1,223	1,214	1,222	1,014	994	1,009
Hardin	1,554	617	618	616	902	889	894
Jefferson	5,644	2,691	2,640	2,653	2,802	2,809	2,810
Lawrence	4,314	1,904	2,229	1,914	2,101	2,102	2,099
Richland	2,593	1,024	1,052	1,038	1,503	1,506	1,501
Wabash	3,691	1,424	1,522	1,490	1,945	1,955	1,904
Wayne	3,715	1,526	1,535	1,548	2,096	2,065	2,070
White	4,171	1,702	1,835	2,091	2,401	1,781	1,686
Total	57,719	20,118	20,336	20,218	23,757	23,457	23,728

Third Circuit

Counties	Total vote	Paul Farthing, Dem.	E. H. Wegener, Dem.	Kevin Kane, Dem.	Anthony W. Daly, Dem.
Bond	1,944	643	633	635	643
Madison	20,876	10,103	8,649	9,706	11,378
Monroe	1,781	527	538	512	501
Perry	4,356	2,243	2,202	2,193	2,182
Randolph	6,407	2,710	2,937	2,396	2,484
St. Clair	29,914	14,961	13,055	14,764	12,977
Washington	4,551	1,307	1,261	1,254	1,239
Total	69,829	32,494	29,275	31,460	31,404

Third Circuit—Concluded

	Edward F. Bareis, Rep.	R. W. Griffith, Rep.	William G. Juergens, Rep.	Quinten Spivey, Rep.
Bond	1,256	1,255	1,248	1,232
Madison	9,475	10,945	8,548	8,243
Monroe	1,239	1,227	1,230	1,212
Perry	2,053	2,053	2,074	2,062
Randolph	3,106	3,176	3,967	3,089
St. Clair	15,639	13,802	13,004	15,178
Washington	2,993	2,969	2,975	2,936
Total	35,761	35,427	33,046	33,952

Fourth Circuit

Counties	Total vote	Ward P. Holt, Dem.	Franklin R. Dove, Dem.	James G. Burnside, Dem.	Fred L. Wham, Jr., Rep.	Joseph B. Seimer, Rep.	Amos M. Pinkerton, Rep.
Clay	3,228	1,249	1,282	1,254	1,928	1,875	1,857
Clinton	4,053	1,937	1,927	2,012	1,921	1,989	1,779
Christian	7,693	4,166	4,307	3,841	3,119	2,990	3,739
Effingham	4,417	1,842	1,878	1,896	2,130	2,612	2,096
Fayette	4,506	2,559	2,575	2,646	1,839	1,760	1,731
Jasper	2,420	1,235	1,242	1,262	1,126	1,158	1,117
Marion	7,730	3,814	3,668	3,586	4,175	3,530	3,554
Montgomery	7,279	3,357	3,469	3,333	3,722	3,675	3,935
Shelby	3,721	2,126	2,405	2,156	1,418	1,301	1,414
Total	45,047	22,285	22,753	21,986	21,378	20,890	21,222

Fifth Circuit

Counties	Total vote	Henry S. Wise, Dem.	Ben F. Anderson, Rep.	Robert F. Cotton, Rep.	John F. Spivey, Rep.
Clark	2,609	1,075	1,498	1,512	1,483
Coles	5,709	1,806	4,093	3,747	3,653
Cumberland	1,633	813	840	800	781
Edgar	4,767	1,408	3,396	3,512	3,237
Vermilion	13,255	5,415	8,163	7,756	8,124
Total	27,973	10,517	17,990	17,327	17,278

Sixth Circuit

Counties	Total vote	Martin E. Morthland, Rep.	Grover W. Watson, Rep.	Charles E. Keller, Rep.	Write-ins
Champaign	9,779	5,411	5,467	5,647	54
DeWitt	1,626	1,072	1,163	1,066	1
Douglas	2,163	1,386	1,401	1,382	----------
Macon	7,246	4,855	4,487	4,450	----------
Moultrie	1,734	916	912	905	----------
Piatt	1,669	1,168	1,173	1,167	6
Total	24,217	14,808	14,603	14,617	61

Seventh Circuit

Counties	Total vote	L. K. Hubbard, Dem.	J. E. Wenzel, Dem.	Frank R. Sullivan, Dem.	Clem Smith, Rep.	L. E. Wilhite, Rep.	DeWitt S. Crow, Rep.
Greene	3,069	1,538	1,228	1,314	1,680	1,476	1,355
Jersey	1,885	953	939	961	900	887	835
Macoupin	9,937	4,022	4,554	4,086	4,749	5,756	4,618
Morgan	5,174	2,308	2,247	2,545	2,668	2,789	2,696
Sangamon	21,747	8,576	8,501	9,355	12,116	12,226	12,432
Scott	1,182	622	596	610	551	534	521
Total	42,994	18,019	18,065	18,871	22,664	23,668	22,457

Eighth Circuit

Counties	Total vote	Fred G. Wolfe, Dem.	A. Clay Williams, Dem.	Maurice E. Barnes, Rep.	John Q. Lawless, Ind.
Adams	5,027	3,631	2,448	3,282	2,090
Brown	1,061	578	287	504	830
Calhoun	708	442	455	341	165
Cass	1,263	905	809	829	413
Mason	1,819	1,072	1,040	1,674	173
Menard	1,557	920	1,000	1,095	158
Pike	3,414	2,336	1,976	1,951	1,158
Schuyler	718	524	486	389	233
Total	15,537	10,408	8,511	10,065	5,220

Ninth Circuit

Counties	Total vote	Riley E. Stevens, Rep.	William M. Bardens, Rep.	Burton A. Roeth, Rep.	Write-ins
Fulton	168	162	161	162	
Hancock	432	420	419	426	1
Henderson	207	206	200	196	
Knox	2,311	2,091	1,693	1,682	
McDonough	101	101	101	101	
Warren	105	94	104	96	
Total	3,324	3,074	2,678	2,663	1

Tenth Circuit

Counties	Total vote	John T. Culbertson, Jr. Dem.	Henry J. Ingram, Rep.	Howard White, Rep.	Write-ins
Marshall	56	30	46	43	
Peoria	19,813	7,212	11,767	10,372	
Putnam	55	40	30	30	
Stark	51	38	31	30	2
Tazewell	3,301	2,128	2,007	1,981	9
Total	23,276	9,448	13,881	12,456	11

Eleventh Circuit

Counties	Total vote	William C. Radliff, Rep.	Frank S. Bevan, Rep.	Hubert H. Edwards, Rep.	Write-ins
Ford	2,136	1,670	1,677	1,659	4
Livingston	4,726	3,449	3,459	3,356	
Logan	2,519	1,793	1,963	1,775	
McLean	8,065	5,695	5,602	5,521	
Woodford	108	103	106	105	
Total	17,554	12,710	12,807	12,416	4

Twelfth Circuit

Counties	Total vote	John Irving Pearce, Dem.	Thomas A. Burns, Dem.	James V. Bartley, Rep.	C. D. Henry, Rep.	Roscoe C. South, Rep.	Write-ins
Iroquois	4,207	655	689	3,330	3,316	3,589	
Kankakee	9,254	2,171	2,484	6,600	6,844	6,720	
Will	13,585	3,699	3,599	9,549	9,484	9,597	7
Total	27,046	6,525	6,772	19,479	19,644	19,906	7

Thirteenth Circuit

Counties	Total vote	Louis A. Zearing, Rep.	Robert E. Larkin, Rep.	William I. Hibbs, Rep.	William G. Peacock, Ind.
Bureau	5,569	4,812	3,999	3,759	1,556
Grundy	4,703	810	1,037	720	3,716
LaSalle	16,873	9,455	11,549	8,841	7,201
Total	27,145	15,077	16,585	13,320	12,473

Fourteenth Circuit

Counties	Total vote	Leonard E. Telleen, Rep.	A. J. Scheineman, Rep.	Ray I. Klingbiel, Rep.
Henry	685	664	634	633
Mercer	118	116	113	116
Rock Island	3,526	2,587	2,551	2,634
Whiteside	1,417	1,176	1,211	1,168
Total	5,746	4,543	4,509	4,551

Fifteenth Circuit

Counties	Total vote	Robert L. Bracken, Dem.	Harry E. Wheat, Rep.	Leon A. Zick, Rep.	Morey C. Pires, Rep.
Carroll	1,410	599	933	940	778
JoDaviess	1,706	746	995	994	903
Lee	7,541	4,529	3,680	3,669	2,924
Ogle	3,531	1,233	2,372	2,935	1,852
Stephenson	3,147	1,208	2,276	2,101	1,795
Total	17,335	8,315	10,256	10,639	8,252

Sixteenth Circuit

Counties	Total vote	Charles H. Edwards, Dem.	Fred W. Anderson, Dem.	Win G. Knoch, Rep.	Charles A. O'Connor, Rep.	Cassius Poust, Rep.	Harry C. Daniels, Rep.
DeKalb	3,198	415	355	2,610	2,668	2,778	2,618
DuPage	14,004	2,356	2,363	11,863	11,485	11,371	11,595
Kane	16,762	4,893	3,272	11,306	11,773	10,620	11,616
Kendall	771	138	109	634	634	633	627
Total	34,735	7,802	6,099	26,413	26,560	25,402	26,456

Seventeenth Circuit

Counties	Total vote	Jack Bairstow, Dem.	Carl A. Swenson, Dem.	William R. Dusher, Rep.	William M. Carroll, Rep.	Bernard M. Decker, Rep.	Albert S. O'Sullivan, Rep.
Boone	2,379	517	331	1,782	1,763	1,656	1,650
Lake	15,927	5,045	3,539	10,857	11,220	11,860	10,686
McHenry	3,192	845	744	2,297	2,497	2,282	2,234
Winnebago	9,118	2,087	2,214	7,030	6,518	6,252	6,295
Total	30,616	8,494	6,828	21,966	21,998	22,050	20,865

Illinois Primary Election—April 8, 1952

•

SUMMARY OF GENERAL VOTE

Office, Party and Candidates		Down State	Cook County	Total
PRESIDENT OF THE UNITED STATES				
Democratic	Estes Kefauver	206,589	319,712	526,301
	Adlai E. Stevenson	18,228	36,108	54,336
	Harry S. Truman	1,196	7,828	9,024
	Dwight Eisenhower	1,897	4,758	6,655
	Write-ins	1,252	2,546	3,798
Republican	Robert A. Taft	485,673	450,194	935,867
	Harold E. Stassen	99,274	55,767	155,041
	Dwight Eisenhower	90,320	57,198	147,518
	Riley Alvin Bender	10,089	12,232	22,321
	Douglas MacArthur	3,075	4,429	7,504
	Earl Warren	1,359	1,482	2,841
	Write-ins	306	923	1,229
GOVERNOR				
Democratic	Adlai E. Stevenson	255,487	452,788	708,275
	Write-ins	213	----------	213
Republican	William G. Stratton	420,895	295,405	716,300
	Park Livingston	107,875	141,977	249,852
	Richard Yates Rowe	142,933	83,511	226,444
	William N. Erickson	25,138	43,713	68,851
	Anthony A. Polley	4,511	10,242	14,753
	Write-ins	54	13	67
LIEUTENANT GOVERNOR				
Democratic	Sherwood Dixon	222,348	406,984	629,332
	Write-ins	5	----------	5
Republican	John William Chapman	282,473	197,625	480,098
	John D. Biggs	233,232	245,777	479,009
	Patrick S. Clary	86,894	68,438	155,332
	Write-ins	2	2	4
SECRETARY OF STATE				
Democratic	Edward J. Barrett	263,374	446,272	709,646
	Write-ins	4	----------	4
Republican	Chas. F. Carpentier	194,419	261,575	455,994
	Warren E. Wright	303,324	146,225	449,549
	Harold R. Collier	65,567	59,477	125,044
	George R. Hedges	58,847	51,377	110,224
	Write-ins	4	----------	4
AUDITOR OF PUBLIC ACCOUNTS				
Democratic	Benjamin O. Cooper	225,570	408,513	634,083
	Write-ins	2	----------	2
Republican	Orville E. Hodge	141,388	146,239	287,627
	James E. Hill	126,988	99,146	226,134
	Ralph Waldo Emerson	121,867	65,093	186,960
	Louis E. Nelson	70,815	104,172	174,987
	Richard J. Oglesby	74,827	38,264	113,091
	Arthur E. Larson	49,921	55,332	105,253
	William H. Brown	42,030	25,157	67,187
	Write-ins	3	1	4
STATE TREASURER				
Democratic	Fred A. Cain	221,324	407,032	628,356
	Write-ins	6	----------	6
Republican	Elmer J. Hoffman	229,308	242,360	471,668
	William E. Wayland	272,101	124,244	396,345
	Leslie J. Smith	113,167	154,496	267,663

SUMMARY OF GENERAL VOTE—Concluded

Office, Party and Candidates		Down State	Cook County	Total
ATTORNEY GENERAL				
Democratic	Ivan A. Elliott	141,727	228,624	370,351
	Joseph P. Burke	59,797	135,200	194,997
	James L. Griffin	47,808	85,778	133,586
Republican	Latham Castle	117,545	213,147	330,692
	Lee Daniels	175,976	77,023	252,999
	J. Roy Browning	125,989	74,891	200,880
	Conrad Noll	105,799	71,375	177,174
	Edward P. Saltiel	73,233	91,722	164,955
	Write-ins	1	1	2
TOTAL VOTE CAST				
Democratic		331,192	563,799	894,991
Republican		761,840	635,516	1,397,356

TOTAL PRIMARY VOTE BY COUNTIES—ALL PARTIES—APRIL 8, 1952

Counties	Democratic	Republican
Adams	8,690	8,608
Alexander	2,138	3,294
Bond	1,433	2,363
Boone	508	5,824
Brown	1,532	826
Bureau	2,615	9,236
Calhoun	828	1,028
Carroll	809	4,340
Cass	1,811	1,832
Champaign	4,658	16,751
Christian	4,789	4,593
Clark	1,954	3,207
Clay	1,365	3,414
Clinton	2,082	3,114
Coles	3,697	7,695
Cook (see below)		
Crawford	1,204	3,413
Cumberland	1,613	1,703
DeKalb	1,419	8,442
DeWitt	1,044	3,480
Douglas	1,136	3,498
DuPage	4,711	44,702
Edgar	2,073	4,460
Edwards	553	2,489
Effingham	2,224	3,581
Fayette	2,714	3,408
Ford	838	4,445
Franklin	8,439	5,869
Fulton	3,863	6,377
Gallatin	1,487	1,286
Greene	2,375	1,970
Grundy	796	5,432
Hamilton	2,650	2,824
Hancock	1,876	4,945
Hardin	917	1,542
Henderson	512	1,450
Henry	2,454	9,227
Iroquois	1,479	7,748
Jackson	2,739	6,840
Jasper	1,516	1,771
Jefferson	3,597	4,213
Jersey	1,527	1,755
JoDaviess	718	3,564
Johnson	1,281	2,842
Kane	4,225	33,285
Kankakee	2,058	9,484
Kendall	378	3,717
Knox	2,269	11,756
Lake	7,932	39,116
LaSalle	6,659	20,133
Lawrence	2,470	3,037
Lee	2,219	7,413
Livingston	2,045	8,193
Logan	1,756	6,690
Macon	6,644	14,480
Macoupin	7,171	7,448
Madison	22,783	16,692
Marion	3,966	5,012
Marshall	819	2,609
Mason	1,396	2,043
Massac	766	2,489
McDonough	1,466	6,091
McHenry	2,198	11,883
McLean	5,088	17,090
Menard	863	2,388

TOTAL PRIMARY VOTE BY COUNTIES—ALL PARTIES—APRIL 8, 1952—Concluded

Counties	Democratic	Republican
Mercer	713	3,359
Monroe	730	1,678
Montgomery	4,662	5,655
Morgan	3,214	6,555
Moultrie	1,615	1,748
Ogle	1,076	9,006
Peoria	8,687	31,004
Perry	2,876	3,807
Piatt	1,109	2,584
Pike	4,019	2,758
Pope	586	1,532
Pulaski	916	2,968
Putnam	330	946
Randolph	3,292	4,572
Richland	1,084	2,900
Rock Island	4,643	15,267
Saline	3,551	5,986
Sangamon	16,138	35,010
Schuyler	1,053	2,138
Scott	846	1,126
Shelby	2,730	2,969
Stark	377	2,013
St. Clair	33,869	25,237
Stephenson	2,359	9,564
Tazewell	6,102	9,920
Union	3,117	2,073
Vermilion	6,697	19,544
Wabash	1,073	2,235
Warren	1,201	5,611
Washington	1,340	3,152
Wayne	1,650	3,747
White	2,680	2,637
Whiteside	2,268	11,689
Will	10,850	22,578
Williamson	4,289	8,754
Winnebago	6,552	24,809
Woodford	1,063	4,259
Down State	331,192	761,840
Cook County	563,799	635,516
Total	894,991	1,397,356

VOTE FOR PRESIDENT OF THE UNITED STATES—ALL PARTIES—APRIL 8, 1952

Counties	Democratic					Republican						
	Estes Kefauver	Adlai E. Stevenson	Harry S. Truman	Dwight Eisenhower	Write-ins	Riley Alvin Bender	Robert A. Taft	Harold E. Stassen	Dwight Eisenhower	Douglas MacArthur	Earl Warren	Write-ins
Adams	5,288	570	20	96	66	127	5,364	835	1,679	45	36	18
Alexander	1,230	58	4		7	177	1,999	323	146			
Bond	1,072	42			12	24	1,199	365	568			
Boone	357	21		6		91	3,842	1,101	302			
Brown	819	22			5	10	604	87	54	4		
Bureau	1,468	154	7	6	6	98	6,915	1,097	522	45	10	
Calhoun	513	20			1	18	566	148	131			
Carroll	633	20		5	1	59	2,910	723	226	10		
Cass	1,061	159			65	20	1,349	171	135	5	10	
Champaign	2,619	625	5	44	12	165	11,007	1,217	3,170	75	40	11
Christian	2,814	783		31		69	2,761	516	723			
Clark	1,265	136	11	7		48	2,336	223	257			
Clay	879	45	1	7	9	41	2,028	376	533	10	4	1
Clinton	1,451	53				56	1,675	609	395			
Coles	2,501	230				134	4,964	814	1,013			
Cook (see below)												
Crawford	644	125				38	2,464	266	277	12		
Cumberland	1,049	40	2	5	10	36	1,292	140	132	4		
DeKalb	1,011	113			7	81	6,291	940	791	69	15	
DeWitt	629	106				51	2,077	574	421			
Douglas	753	71				34	2,579	287	367			
DuPage	3,399	426	12	50	69	403	34,624	3,218	4,297	384	93	53
Edgar	1,437	82	2	3	6	79	3,390	367	270	21	4	
Edwards	347	11	2		1	17	1,701	270	196			
Effingham	1,509					43	2,554	386				
Fayette	1,890	83	1	18	30	45	1,902	476	634	15	7	
Ford	465	31		1		39	3,444	437	254	24	3	
Franklin	4,237	491	35	65	37	117	2,656	1,151	882	34	12	1
Fulton	2,683	183		20		84	4,428	977				
Gallatin	771					28	706	185	160			

VOTE FOR PRESIDENT OF THE UNITED STATES—ALL PARTIES—APRIL 8, 1952—Concluded

Counties	Democratic					Republican						
	Estes Kefauver	Adlai E. Stevenson	Harry S. Truman	Dwight Eisenhower	Write-ins	Riley Alvin Bender	Robert A. Taft	Harold E. Stassen	Dwight Eisenhower	Douglas MacArthur	Earl Warren	Write-ins
Greene	1,593	28				26	1,122	329	265			
Grundy	498	85	3	4	46	71	4,154	532	300	52	13	
Hamilton	1,388	54	31	4	5	49	1,708	427	177	2		
Hancock	1,302	100	2			55	3,558	515	439			
Hardin	664	18			13	47	838	147	224			
Henderson	324	29	5		1	10	1,077	203	86			
Henry	1,784		7	16	7	85	6,506	1,397	682	38		
Iroquois	1,049	56	1	3	21	118	5,911	853	328	33	11	
Jackson	1,727	123		15	17	110	2,799	1,566	1,431			
Jasper	1,051	62	1	2	12	24	1,397	136	74	1		
Jefferson	2,420	119				52	2,481	657	693			
Jersey	1,089	52		8	3	31	894	288	349		2	1
JoDaviess	460	54	4	2	1	54	2,697	401	270	15	3	
Johnson	605	29	191			43	1,751	278	323	4		
Kane	3,085	296				398	24,059	3,342	3,092	36		
Kankakee	1,257	141	2	6	4	148	6,669	1,167	762	53	36	
Kendall	308	14		4	1	47	2,857	521	195	13	5	
Knox	1,667	115		7	8	141	7,402	2,165	1,280	65	42	1
Lake	5,123	933	16	91	50	376	27,288	4,268	4,616	252	86	
LaSalle	3,762	399	3	24	6	237	15,103	2,432	1,048	85	23	
Lawrence	1,504	86				44	2,135	306	261			
Lee	1,499	85		7		53	5,996	873	324	25	5	
Livingston	1,085	146				75	6,303	889	414			
Logan	1,163	86	1	6	5	85	4,729	996	299	7	6	7
Macon	4,077	595		167		137	5,812	1,438	5,924			
Macoupin	5,002	255	25	18	15	124	3,976	1,485	854		27	
Madison	15,549	857	14	67	144	236	6,070	3,137	5,425	44	57	13
Marion	2,414	243		26	16	65	2,290	548	1,127	10		
Marshall	547	79	4		17	19	2,042	229	155	16	3	9
Mason	894	73		8	30	20	1,520	210	176	6	4	5
Massac	318	34	148		16	43	1,517	242	255			
McDonough	826	315				87	4,713	579	307			
McHenry	1,373	143	5	12	9	106	9,538	910	701	96	31	1
McLean	2,919	663		39		229	10,465	3,003	1,840			
Menard	604	31	5		21	23	1,701	273	69	1	2	

Mercer	501	43				14	2,430	500	249	13		
Monroe	535	28				24	1,054	222	287		3	
Montgomery	3,107	154	3	20	22	106	3,065	1,182	677	10	16	7
Morgan	2,177	67	2	6	12	85	4,674	764	511			
Moultrie	833	209	5	25	15	17	1,071	134	374	18	3	
Ogle	792	58	2	8	8	128	6,446	1,237	501	50	13	2
Peoria	5,531	693		107	64	339	19,724	4,485	4,170	112	166	48
Perry	1,771	130		11	6	60	1,584	1,028	700			
Piatt	692	41	1	8	6	33	1,733	283	393	8	2	
Pike	2,532	153		24	7	32	1,555	339	537		5	
Pope	262	17	120		3	25	1,018	157	122	1		
Pulaski	569	13	6		2	110	1,545	357	104	8		
Putnam	214	13	2		2	20	747	110	32	4	1	1
Randolph	2,518	35			15	49	1,713	1,221	987			
Richland	758	33		3	6	39	1,690	207	650	18		
Rock Island	2,855	225	6	187	85	204	8,892	2,364	2,201	387	44	83
Saline	1,923	251	408			126	3,059	820	1,145	22	19	2
Sangamon	10,295	1,106	20	39	61	651	20,065	5,456	3,315	169	212	10
Schuyler	750	18	1		5	44	1,573	243	50	1	1	1
Scott	617	28		2	1	11	801	149	70	2		
Shelby	1,844	158	2	20	7	48	2,079	294	419	19	3	
Stark	363	15				19	1,595	188	134	4	2	
St. Clair	17,208	573	8	304	44	513	6,121	3,492	5,392	13	39	31
Stephenson	1,657					131	5,970	1,785				
Tazewell	4,009	529		87		105	6,200	1,575	1,393			
Union	1,910	114	34			43	1,369	189	300			
Vermilion	3,973	576				348	11,576	3,074	1,801	225	66	
Wabash	637	48			6	15	1,510	268	177	10		
Warren	877	39		6	4	60	3,995	738	318	42	6	
Washington	920	7				63	1,796	487	443			
Wayne	1,060	69	6			55	2,445	377	493	6		
White	1,322	260		22	32	37	1,764	220	297			
Whiteside	1,524	100				153	7,983	1,674	845	47	20	
Will	6,877	512		21		291	15,886	3,410	1,387	79	30	
Williamson	2,361	150		20		162	3,814	1,897	1,335			
Winnebago	4,395	614		77	27	180	15,220	2,816	4,933	196	118	
Woodford	756	51				49	3,206	511	278			
Down State	206,589	18,228	1,196	1,897	1,252	10,089	485,673	99,274	90,320	3,075	1,359	306
Cook County	319,712	36,108	7,828	4,758	2,546	12,232	450,194	55,767	57,198	4,429	1,482	923
Total	526,301	54,336	9,024	6,655	3,798	22,321	935,867	155,041	147,518	7,504	2,841	1,229

PRIMARY VOTE FOR GOVERNOR—ALL PARTIES—APRIL 8, 1952

Counties	Democratic		Republican					
	Adlai E. Stevenson	Write-ins	William N. Erickson	Park Livingston	Anthony A. Polley	Richard Yates Rowe	William G. Stratton	Write-ins
Adams	6,849	3	514	422	57	2,319	4,701	
Alexander	1,547		29	177	46	1,106	1,126	
Bond	1,117		71	88	10	566	1,417	
Boone	429		200	2,254	49	750	2,118	2
Brown	1,073		8	14	2	322	427	
Bureau	2,062	2	286	1,051	22	1,706	5,570	1
Calhoun	634		26	14	3	276	600	
Carroll	686		183	976	25	751	1,921	
Cass	1,471		17	40		584	1,091	
Champaign	3,955	6	522	4,473	72	3,036	7,514	14
Christian	3,828		108	213	15	917	2,960	
Clark	1,498		67	97	12	1,082	1,695	
Clay	1,079	1	94	1,221	13	348	2,306	
Clinton	1,610		92	107	14	302	2,291	
Coles	2,994		218	2,028	29	943	3,833	
Cook (see below)								
Crawford	979		91	387	36	406	2,206	
Cumberland	1,274		35	169	2	350	1,022	
DeKalb	1,156		401	1,030	16	2,044	4,510	
DeWitt	867		59	841	20	567	1,739	
Douglas	944		82	226	19	737	2,193	
DuPage	3,933	11	2,996	14,723	282	6,094	18,741	9
Edgar	1,621		111	377	23	997	2,687	
Edwards	426		41	57	14	245	1,817	
Effingham	1,774		90	526	17	495	2,108	
Fayette	2,192	1	57	97	17	464	2,548	1
Ford	593		98	405	10	1,395	2,263	
Franklin	5,614	11	131	460	33	1,243	3,282	
Fulton	2,940		202	569	121	2,191	2,989	
Gallatin	930		19	17	13	245	802	
Greene	1,799		42	41	6	667	989	
Grundy	665		55	149	4	273	4,820	
Hamilton	1,655	4	115	56	15	339	1,800	
Hancock	1,560		149	272	20	1,440	2,655	
Hardin	703		5	14	16	159	923	

Henderson	418	1	50	94	14	317	931	
Henry	2,032	9	399	875	41	1,411	5,868	
Iroquois	1,200	2	242	515	16	1,846	4,601	2
Jackson	2,276		199	127	32	706	4,928	
Jasper	1,198	1	55	73	11	306	1,128	
Jefferson	2,881		229	133	18	536	2,934	
Jersey	1,245		32	86	17	440	1,060	
JoDaviess	559		100	489	16	1,037	1,683	
Johnson	925	3	70	70	8	466	1,808	
Kane	3,337		1,485	4,595	255	6,976	17,363	
Kankakee	1,697	3	335	770	31	704	6,925	
Kendall	305	1	110	193	18	461	2,797	
Knox	1,931		388	1,659	66	2,073	6,885	1
Lake	6,404		1,412	8,029	320	3,326	23,718	
LaSalle	5,319		567	1,674	116	4,006	12,460	
Lawrence	1,781		93	505	23	573	1,501	
Lee	1,738		186	1,355	15	868	4,602	
Livingston	1,797		232	920	15	1,185	5,434	
Logan	1,452		125	445	35	1,262	4,405	
Macon	5,442		475	1,438	114	3,095	7,962	7
Macoupin	5,690	2	99	130	45	2,832	3,786	
Madison	16,795	12	803	1,522	160	3,732	8,700	2
Marion	2,986	8	156	237	33	578	3,351	
Marshall	657		61	163	4	836	1,482	
Mason	1,048	6	23	139	2	548	1,230	
Massac	628	10	53	18	8	184	1,884	
McDonough	1,179		136	359	35	1,193	4,073	
McHenry	1,659	3	478	2,319	73	1,193	7,055	
McLean	4,080		655	4,943	61	2,718	7,678	
Menard	758		12	38	1	707	1,520	
Mercer	579		94	220	21	375	2,499	
Monroe	532	1	90	31	8	262	1,131	
Montgomery	3,663	2	128	181	41	1,837	3,098	2
Morgan	2,764		43	153	9	4,428	1,661	
Moultrie	1,267	19	48	117	3	365	1,085	1
Ogle	847		298	1,418	49	2,536	3,993	1
Peoria	7,008		819	8,011	280	7,252	13,078	
Perry	2,417		79	60	28	421	2,904	
Piatt	902		82	244	5	983	1,098	1
Pike	3,062	2	120	81	17	1,315	1,020	

PRIMARY VOTE FOR GOVERNOR—ALL PARTIES—APRIL 8, 1952—Concluded

Counties	Democratic		Republican					
	Adlai E. Stevenson	Write-ins	William N. Erickson	Park Livingston	Anthony A. Polley	Richard Yates Rowe	William G. Stratton	Write-ins
Pope	467	1	31	34	8	232	1,009	1
Pulaski	658	1	58	75	13	913	1,178	
Putnam	290	2	30	47	8	155	671	
Randolph	2,774	2	144	73	22	625	3,207	
Richland	869	1	128	547	9	312	1,521	
Rock Island	3,359	16	240	1,033	213	1,551	10,569	8
Saline	2,768	26	156	111	24	1,842	3,360	
Sangamon	13,987	15	395	1,848	108	9,139	21,284	
Schuyler	823		21	39	5	926	1,038	
Scott	716		21	36	5	599	415	
Shelby	2,202	3	110	171	10	545	1,989	
Stark	320		53	187	5	283	1,401	
St. Clair	21,163	6	881	1,864	299	1,483	13,555	
Stephenson	1,917		358	2,683	40	1,497	4,184	
Tazewell	4,784	8	210	1,248	49	2,503	5,380	
Union	2,410		37	34	6	896	987	
Vermilion	5,463		746	2,295	94	2,719	11,911	
Wabash	801		72	131	15	255	1,477	
Warren	951		131	1,375	21	847	2,896	
Washington	1,071		74	40	12	458	2,279	
Wayne	1,216		196	146	14	310	2,670	
White	1,896	8	66	67	34	364	1,763	
Whiteside	1,824		503	3,972	75	1,169	5,233	
Will	8,506		800	1,406	174	4,160	14,771	1
Williamson	3,208		93	134	26	1,914	5,418	
Winnebago	5,262		1,203	9,739	90	4,069	8,158	
Woodford	867		81	433	15	1,919	1,588	
Down State	255,487	213	25,138	107,875	4,511	142,933	420,895	54
Cook County	452,788		43,713	141,977	10,242	83,511	295,405	13
Total	708,275	213	68,851	249,852	14,753	226,444	716,300	67

PRIMARY VOTE FOR LIEUTENANT GOVERNOR—ALL PARTIES—APRIL 8, 1952

Counties	Democratic		Republican			
	Sherwood Dixon	Write-ins	John D. Biggs	John William Chapman	Patrick S. Clary	Write-ins
Adams	5,734		2,620	2,898	1,388	
Alexander	1,333		1,287	610	197	
Bond	962		2,072	106	39	
Boone	345		1,425	1,925	1,240	
Brown	801		214	283	132	
Bureau	1,778		2,194	4,717	969	1
Calhoun	451		232	402	103	
Carroll	607		1,448	1,095	588	
Cass	1,312		630	548	260	
Champaign	3,424		4,716	6,342	2,178	
Christian	3,425		1,958	1,423	361	
Clark	1,309		1,468	944	155	
Clay	936		1,570	701	303	
Clinton	1,175		1,574	481	274	
Coles	2,573		3,077	2,418	564	
Cook (see below)						
Crawford	826		1,204	1,047	484	
Cumberland	1,097		666	596	117	
DeKalb	1,046		1,796	3,998	890	
DeWitt	729		1,278	1,216	324	
Douglas	789		1,650	1,020	218	
DuPage	3,877	2	10,754	23,390	5,281	
Edgar	1,511		1,550	1,820	371	
Edwards	342		881	546	271	
Effingham	1,433		1,494	928	346	
Fayette	1,989		2,105	512	239	
Ford	478		2,638	729	306	
Franklin	4,714		1,641	2,086	510	
Fulton	2,547		1,633	2,878	787	
Gallatin	758		336	355	131	
Greene	1,389		453	760	181	
Grundy	609		1,037	2,699	682	
Hamilton	1,421		752	830	263	
Hancock	1,416		1,144	2,130	592	
Hardin	647		392	351	267	
Henderson	384		540	543	162	
Henry	1,806		2,406	4,912	652	
Iroquois	1,058		1,917	3,415	821	
Jackson	2,102		3,181	1,619	487	
Jasper	1,065		757	410	180	
Jefferson	2,506		1,291	1,510	505	
Jersey	1,030		704	618	140	
JoDaviess	517		1,176	1,208	496	
Johnson	804		1,286	591	173	
Kane	2,896		5,938	16,691	3,632	
Kankakee	1,589		2,704	4,084	1,218	
Kendall	284		1,596	1,159	429	
Knox	1,688		2,849	5,205	1,377	
Lake	5,759		13,168	12,976	6,614	
LaSalle	4,409		5,479	7,346	3,074	
Lawrence	1,469		862	947	487	
Lee	1,860		3,393	2,417	546	
Livingston	1,600		1,395	4,603	729	
Logan	1,301		2,165	2,625	644	
Macon	4,938		5,360	4,715	1,343	
Macoupin	4,992		2,215	3,202	679	
Madison	14,289	1	5,831	5,365	1,618	
Marion	2,343	1	1,901	1,231	563	
Marshall	583		657	1,313	238	
Mason	937		571	708	365	

PRIMARY VOTE FOR LIEUTENANT GOVERNOR—ALL PARTIES—APRIL 8, 1952—Concluded

Counties	Democratic		Republican			
	Sherwood Dixon	Write-ins	John D. Biggs	John William Chapman	Patrick S. Clary	Write-ins
Massac	553		845	551	161	
McDonough	1,152		1,015	3,273	810	
McHenry	1,418		2,883	4,587	2,210	
McLean	3,416		5,656	6,178	1,950	
Menard	681		518	1,104	318	
Mercer	509		1,296	1,098	394	
Monroe	592		377	824	172	
Montgomery	3,104		2,119	1,974	503	
Morgan	2,542		2,128	2,744	643	
Moultrie	1,033	1	711	373	269	
Ogle	811		2,953	3,206	861	
Peoria	6,056		8,611	11,372	5,075	
Perry	2,202		1,672	1,030	343	
Piatt	736		1,100	682	352	
Pike	2,508		997	792	329	
Pope	388		572	342	120	
Pulaski	513		932	495	169	
Putnam	264		208	461	118	
Randolph	2,367		2,434	947	302	
Richland	767		740	872	302	
Rock Island	2,648		7,006	1,525	1,939	1
Saline	2,532		1,888	1,665	662	
Sangamon	12,564		7,158	17,718	3,697	
Schuyler	731		662	656	343	
Scott	594		337	455	114	
Shelby	1,956		1,343	948	189	
Stark	298		753	896	115	
St. Clair	17,886		8,595	3,807	1,317	
Stephenson	1,610		2,886	3,407	1,290	
Tazewell	4,171		2,934	3,113	1,820	
Union	2,170		711	943	97	
Vermilion	4,733		4,778	7,804	2,413	
Wabash	754		794	608	236	
Warren	873		1,419	2,722	499	
Washington	881		1,259	1,048	170	
Wayne	1,060		1,331	917	366	
White	1,585		833	664	379	
Whiteside	1,709		3,680	4,373	1,329	
Will	7,773		6,056	9,625	2,718	
Williamson	2,642		2,115	3,014	743	
Winnebago	4,791		7,791	10,221	2,484	
Woodford	773		1,905	1,242	390	
Down State	222,348	5	233,232	282,473	86,895	2
Cook County	406,984		245,777	197,625	68,438	2
Total	629,332	5	479,009	480,098	155,332	4

PRIMARY VOTE FOR SECRETARY OF STATE—ALL PARTIES—APRIL 8, 1952

Counties	Democratic		Republican				
	Edward J. Barrett	Write-ins	Chas. F. Carpentier	Harold R. Collier	George R. Hedges	Warren E. Wright	Write-ins
Adams	7,058		1,712	585	1,121	3,656	
Alexander	1,577		1,206	264	144	432	
Bond	1,156		454	148	343	889	
Boone	411		1,105	781	372	2,456	
Brown	1,090		187	86	74	301	
Bureau	2,045		2,881	431	619	3,925	
Calhoun	604		142	134	103	402	
Carroll	699		711	232	323	2,036	
Cass	1,547		380	145	134	811	
Champaign	4,161		3,402	877	2,575	6,739	
Christian	3,924		642	220	386	2,547	
Clark	1,554		918	554	236	887	
Clay	1,107		947	209	153	1,324	
Clinton	1,570		831	163	159	1,231	
Coles	3,121		1,406	946	784	3,015	
Cook (see below)							
Crawford	1,039		1,006	167	301	1,307	
Cumberland	1,309		383	124	92	821	
DeKalb	1,204		1,268	647	700	4,449	
DeWitt	877		826	239	356	1,462	
Douglas	988		893	358	330	1,346	
DuPage	4,201	2	13,838	3,616	3,056	19,849	1
Edgar	1,742		1,295	538	376	1,560	
Edwards	454		590	125	87	949	
Effingham	1,802		1,158	248	191	1,265	
Fayette	2,163		1,340	126	240	1,150	1
Ford	615		1,736	260	246	1,467	
Franklin	5,946		777	965	421	2,227	
Fulton	3,178		1,656	594	749	2,419	
Gallatin	1,016		294	45	85	435	
Greene	1,830		304	129	97	979	
Grundy	693		1,453	281	544	2,302	1
Hamilton	1,783		608	171	269	887	
Hancock	1,620		1,221	399	418	1,934	
Hardin	734		193	66	97	685	
Henderson	434		1,061	47	49	186	
Henry	2,060		4,420	520	364	2,687	
Iroquois	1,238		1,708	378	828	3,443	1
Jackson	2,353		2,652	215	320	2,101	
Jasper	1,293		216	144	130	928	
Jefferson	3,019		1,199	330	209	1,668	
Jersey	1,230		549	145	127	651	
JoDaviess	596		383	184	194	2,200	
Johnson	935		1,016	135	165	753	
Kane	3,481		5,834	3,303	2,292	15,758	
Kankakee	1,744		3,960	373	490	3,167	
Kendall	334		1,229	289	292	1,473	
Knox	1,965		2,780	995	1,494	4,339	
Lake	6,473		8,919	3,807	3,392	17,101	
LaSalle	5,332		2,370	1,034	1,083	12,449	
Lawrence	1,812		647	158	210	1,302	
Lee	1,826		2,885	578	721	2,443	
Livingston	1,797		4,402	298	285	1,893	
Logan	1,548		1,672	515	440	2,991	
Macon	5,632		2,066	1,466	1,243	6,933	
Macoupin	5,733		1,928	509	528	3,199	
Madison	17,568	1	2,852	1,477	2,630	5,875	
Marion	3,096		1,226	384	347	1,858	
Marshall	711		1,222	122	80	879	
Mason	1,182	1	357	186	126	1,033	

PRIMARY VOTE FOR SECRETARY OF STATE—ALL PARTIES—APRIL 8, 1952—Concluded

Counties	Democratic		Republican				
	Edward J. Barrett	Write-ins	Chas. F. Carpentier	Harold R. Collier	George R. Hedges	Warren E. Wright	Write-ins
Massac	644		806	102	154	551	
McDonough	1,303		1,507	343	425	2,952	
McHenry	1,678		2,750	929	713	5,546	
McLean	4,204		4,529	2,216	1,366	6,070	
Menard	779		226	157	93	1,531	
Mercer	592		2,557	79	71	405	
Monroe	641		359	86	75	873	
Montgomery	3,773		1,677	489	389	2,117	
Morgan	2,877		1,072	194	363	4,234	
Moultrie	1,314		286	121	94	898	
Ogle	921		2,027	1,135	604	3,449	
Peoria	7,263		5,084	5,544	4,045	10,987	
Perry	2,481		1,185	126	241	1,516	
Piatt	904		665	145	223	1,146	
Pike	3,201		285	222	259	1,477	
Pope	465		376	61	109	536	
Pulaski	665		801	222	94	557	
Putnam	288		448	34	38	324	
Randolph	2,760		1,701	185	220	1,559	
Richland	930		533	260	204	999	
Rock Island	3,300		9,807	2,204	281	1,118	
Saline	2,905		1,848	415	435	1,796	
Sangamon	14,038		8,311	1,448	1,657	18,345	
Schuyler	851		410	333	139	819	
Scott	726		174	41	84	694	
Shelby	2,369		635	139	303	1,455	
Stark	337		706	97	152	810	
St. Clair	21,402		8,804	1,125	1,078	3,691	
Stephenson	1,937		1,558	633	754	4,823	
Tazewell	5,032		1,746	1,429	1,052	3,900	
Union	2,571		986	224	73	458	
Vermilion	5,588		4,235	2,076	1,873	7,375	
Wabash	888		459	118	119	984	
Warren	1,024		1,903	355	396	2,235	
Washington	1,061		1,033	119	177	1,170	
Wayne	1,305		698	259	217	1,620	
White	2,036		652	121	154	981	
Whiteside	1,910		3,261	989	1,082	4,378	
Will	8,679		5,246	1,055	2,398	10,602	
Williamson	3,216		893	1,045	386	3,722	
Winnebago	5,383		4,661	6,010	1,825	8,159	
Woodford	923		2,203	217	212	1,010	
Down State	263,374	4	194,419	65,567	58,847	303,324	4
Cook County	446,272		261,575	59,477	51,377	146,225	
Total	709,646	4	455,994	125,044	110,224	449,549	4

PRIMARY VOTE FOR AUDITOR OF PUBLIC ACCOUNTS—ALL PARTIES—APRIL 8, 1952

Counties	Democratic		Republican							
	Benjamin O. Cooper	Write-ins	William H. Brown	Ralph Waldo Emerson	James E. Hill	Orville E. Hodge	Arthur E. Larson	Louis E. Nelson	Richard J. Ogleby	Write-ins
Adams	5,760		944	1,503	774	2,074	409	524	861	1
Alexander	1,360		274	250	152	1,095	66	105	136	
Bond	951		71	149	111	1,442	62	52	118	
Boone	347		585	1,588	634	404	414	372	687	
Brown	850		42	194	55	197	23	53	67	
Bureau	1,733		812	2,281	2,324	1,078	609	401	400	
Calhoun	465		77	151	37	257	29	84	114	
Carroll	576		166	896	354	565	539	321	434	
Cass	1,357		78	391	99	504	62	87	250	
Champaign	3,496		359	2,351	3.387	5,816	604	761	869	
Christian	3,420		148	626	386	783	540	366	939	
Clark	1,343		139	581	201	846	87	394	291	
Clay	956		182	491	367	842	44	203	503	
Clinton	1,200		124	359	222	1,184	77	173	218	
Coles	2,666		344	1,461	547	1,694	251	919	891	
Cook (see below)										
Crawford	846		262	742	801	326	121	303	244	
Cumberland	1,107		84	287	279	198	181	217	160	
DeKalb	1,046		367	1,976	996	562	775	713	1,600	
DeWitt	729		133	656	606	378	105	327	736	
Douglas	815		128	603	354	869	253	390	335	
DuPage	3,917		2,049	7,416	9,138	6,442	3,132	9,542	2,454	
Edgar	1,579		423	840	1,285	647	92	198	333	
Edwards	368		188	301	690	254	17	242	149	
Effingham	1,498		147	440	1,240	325	97	164	433	
Fayette	2,029		155	336	247	1,186	405	203	298	
Ford	491		101	458	2,000	330	381	198	273	
Franklin	4,795		1,046	832	759	617	116	374	556	
Fulton	2,620		495	1,303	570	1,110	1,149	311	544	
Gallatin	792		143	146	151	210	26	105	83	
Greene	1,417		101	342	271	243	59	138	292	
Grundy	614		384	754	838	823	295	1,111	438	
Hamilton	1,443		192	489	461	398	49	120	244	
Hancock	1,431		138	828	605	1,029	426	379	560	
Hardin	659		145	257	202	147	38	160	77	
Henderson	395		41	253	376	195	172	121	119	
Henry	1,760		454	2,333	1,988	1,016	1,001	656	482	
Iroquois	1,083		497	1,258	930	926	271	2,093	372	1
Jackson	2,120		647	1,053	690	2,189	149	201	398	
Jasper	1,086		76	354	526	177	61	107	121	
Jefferson	2,556		158	600	1,032	830	144	243	369	
Jersey	1,053		78	282	173	600	47	125	126	
JoDaviess	502		188	737	606	295	454	289	331	
Johnson	821		180	445	895	360	58	106	91	
Kane	2,958		1,821	6,901	3,380	4,475	3,077	3,712	3,692	
Kankakee	1,615	1	412	1,382	1,680	1,206	271	2,519	552	1
Kendall	288		132	476	635	738	655	380	299	
Knox	1,679		768	1,918	805	1,203	1,934	2,564	674	
Lake	5,659		3,066	5,782	6,615	8,408	2,551	4,421	2,307	
LaSalle	4,343		398	1,982	11,570	1,151	1,394	718	753	
Lawrence	1,524		274	593	335	397	70	365	291	
Lee	1,506		337	1,357	643	2,355	335	385	925	
Livingston	1,617		283	1,217	4,151	498	268	281	428	
Logan	1,251		293	697	491	661	261	958	2,473	
Macon	4,978		675	2,049	1,893	2,008	519	1,069	3,655	

PRIMARY VOTE FOR AUDITOR OF PUBLIC ACCOUNTS—ALL PARTIES—APRIL 8, 1952—Concluded

Counties	Democratic		Republican							
	Benjamin O. Cooper	Write-ins	William H. Brown	Ralph Waldo Emerson	James E. Hill	Orville E. Hodge	Arthur E. Larson	Louis E. Nelson	Richard J. Oglesby	Write-ins
Macoupin	4,897		409	1,073	737	1,925	223	650	1,125	
Madison	15,262	1	475	1,192	671	9,983	607	491	978	
Marion	2,459		233	983	663	947	123	323	548	
Marshall	584		97	615	1,095	106	127	122	103	
Mason	956		90	500	195	462	84	88	293	
Massac	553		124	329	105	884	43	82	58	
McDonough	1,153		199	1,123	708	1,811	419	320	624	
McHenry	1,454		1,075	2,644	1,877	1,561	619	1,183	843	
McLean	3,494		576	2,354	2,138	3,916	2,005	1,361	1,965	
Menard	683		83	430	522	313	77	88	531	
Mercer	520		149	514	236	835	583	296	270	
Monroe	586		102	383	431	244	67	65	118	
Montgomery	3,190		292	972	1,273	992	181	308	667	
Morgan	2,557		305	1,227	711	1,856	271	567	741	
Moultrie	1,059		28	315	234	428	69	92	223	
Ogle	734		335	1,946	1,730	1,350	495	513	861	
Peoria	6,212		1,107	4,407	4,074	5,736	1,991	5,266	3,550	
Perry	2,213		374	711	618	940	91	122	233	
Piatt	763		93	416	335	674	125	159	378	
Pike	2,573		298	579	234	421	86	182	387	
Pope	391		139	272	72	487	35	59	63	
Pulaski	523		224	279	275	567	44	73	124	
Putnam	263		39	252	363	53	44	42	49	
Randolph	2,372		196	769	348	2,097	90	118	230	
Richland	747		87	560	501	324	109	247	213	
Rock Island	2,699		1,438	569	817	1,469	3,392	2,025	2,024	
Saline	2,555		566	1,201	759	1,146	122	308	418	
Sangamon	12,740		735	3,811	6,024	7,697	1,707	2,420	7,171	
Schuyler	763		120	539	241	390	81	112	217	
Scott	606		129	248	95	204	36	57	181	
Shelby	1,999		104	478	3,559	583	370	280	345	
Stark	302		96	519	562	241	92	96	164	
St. Clair	18,642		1,129	1,882	1,663	7,206	342	517	2,290	
Stephenson	1,556		475	2,120	1,075	1,260	1,063	900	905	
Tazewell	4,210		535	2,473	1,040	1,856	480	748	1,171	
Union	2,265		252	224	407	688	30	44	101	
Vermilion	4,750		1,764	4,079	3,280	2,915	1,108	1,307	1,234	
Wabash	763		238	392	544	95	68	189	183	
Warren	894		277	825	969	1,149	660	418	520	
Washington	906		174	603	280	998	67	151	206	
Wayne	1,081		140	544	863	646	90	154	322	
White	1,633		282	332	751	73	44	269	192	
Whiteside	1,568		792	2,265	1,018	2,079	513	908	1,995	
Will	7,784		1,027	3,939	4,252	1,588	1,894	3,658	2,843	
Williamson	2,682		1,091	1,168	1,492	1,238	132	299	649	
Winnebago	4,621		1,582	4,208	4,600	4,159	3,615	1,624	1,233	
Woodford	783		151	656	1,994	233	182	191	243	
Down State	225,570	2	42,030	121,867	126,988	141,388	49,921	70,815	74,827	3
Cook County	408,513		25,157	65,093	99,146	146,239	55,332	104,172	38,264	1
Total	634,083	2	67,187	186,960	226,134	287,627	105,253	174,987	113,091	4

PRIMARY VOTE FOR STATE TREASURER—ALL PARTIES—APRIL 8, 1952

Counties	Democratic		Republican		
	Fred A. Cain	Write-ins	Elmer J. Hoffman	Leslie J. Smith	William E. Wayland
Adams	5,850	3	1,941	1,240	3,754
Alexander	1,346		1,095	368	486
Bond	938		637	521	657
Boone	323		1,404	1,155	2,127
Brown	897		188	83	349
Bureau	1,723		3,242	1,242	3,274
Calhoun	511		231	170	335
Carroll	582		994	547	1,799
Cass	1,329		387	209	821
Champaign	3,517		3,702	1,740	8,372
Christian	3,369		1,356	747	1,624
Clark	1,304		986	323	1,314
Clay	924		696	273	1,657
Clinton	1,172		1,180	208	961
Coles	2,625		1,827	1,289	2,994
Cook (see below)					
Crawford	845		607	400	1,804
Cumberland	1,127		314	191	863
DeKalb	1,011		1,781	1,649	3,464
DeWitt	736		1,047	629	1,224
Douglas	790		863	402	1,668
DuPage	3,904	2	30,405	4,363	6,879
Edgar	1,523		963	321	2,688
Edwards	350		797	216	764
Effingham	1,467		788	377	1,587
Fayette	2,011		1,536	337	863
Ford	490		2,142	540	1,068
Franklin	4,711		746	908	2,740
Fulton	2,595		1,607	1,030	2,813
Gallatin	768		321	154	339
Greene	1,441		339	391	654
Grundy	605		1,913	952	1,669
Hamilton	1,388		546	387	934
Hancock	1,429		1,072	1,435	1,435
Hardin	639		326	130	542
Henderson	395		451	183	532
Henry	1,781		2,628	1,434	3,742
Iroquois	1,044		1,560	1,420	3,461
Jackson	2,111		2,732	591	1,989
Jasper	1,052		573	227	567
Jefferson	2,498		942	466	1,936
Jersey	1,061		603	274	550
JoDaviess	503		981	401	1,524
Johnson	779		991	305	732
Kane	2,899		9,187	5,857	11,707
Kankakee	1,598		1,904	1,754	4,287
Kendall	278		1,388	611	1,192
Knox	1,674		3,073	1,859	4,604
Lake	5,636		14,503	6,673	11,322
LaSalle	4,391		8,309	2,135	6,042
Lawrence	1,470		469	439	1,437
Lee	1,496		2,905	1,269	2,122
Livingston	1,580		3,764	1,118	2,023
Logan	1,271		1,727	1,674	2,170
Macon	4,813		3,266	2,248	6,202
Macoupin	4,888		2,121	1,513	2,470
Madison	14,266		3,740	3,624	5,368
Marion	2,541		903	429	2,360
Marshall	580		657	314	1,299
Mason	929		447	240	984

PRIMARY VOTE FOR STATE TREASURER—ALL PARTIES—APRIL 8, 1952—Concluded

Counties	Democratic		Republican		
	Fred A. Cain	Write-ins	Elmer J. Hoffman	Leslie J. Smith	William E. Wayland
Massac	546		864	238	507
McDonough	1,160		1,118	1,130	3,034
McHenry	1,393		3,245	2,190	4,313
McLean	3,520		4,578	3,351	6,214
Menard	643		773	358	839
Mercer	510		1,022	500	1,323
Monroe	569		700	267	431
Montgomery	3,075		1,355	1,222	1,931
Morgan	2,689		2,000	965	2,537
Moultrie	1,031		460	183	761
Ogle	746		2,719	1,248	3,106
Peoria	6,118		6,543	5,415	13,163
Perry	2,215		1,209	619	1,199
Piatt	688		689	269	1,208
Pike	2,572		467	400	1,303
Pope	332		458	109	506
Pulaski	517		725	289	534
Putnam	258	1	364	115	350
Randolph	2,379		2,355	541	833
Richland	765		514	369	1,066
Rock Island	2,619		4,955	916	5,624
Saline	2,534		1,107	835	2,390
Sangamon	12,358		8,942	7,481	12,212
Schuyler	762		486	335	901
Scott	651		230	206	501
Shelby	1,976		960	456	1,083
Stark	292		729	302	739
St. Clair	17,417		5,692	1,936	6,662
Stephenson	1,565		2,845	962	3,927
Tazewell	4,164		2,658	1,090	4,455
Union	2,218		988	226	523
Vermilion	4,756		3,935	2,376	10,895
Wabash	765		396	335	930
Warren	878		1,061	1,032	2,711
Washington	895		1,191	362	919
Wayne	1,047		1,141	470	1,053
White	1,576		584	295	986
Whiteside	1,589		2,840	2,100	4,497
Will	7,745		7,509	4,205	7,088
Williamson	2,652		1,080	1,072	4,026
Winnebago	4,614		8,171	3,693	8,696
Woodford	751		1,847	719	931
Down State	221,324	6	229,308	113,167	272,101
Cook County	407,032		242,360	154,496	124,244
Total	628,356	6	471,668	267,663	396,345

PRIMARY VOTE FOR ATTORNEY GENERAL—ALL PARTIES—APRIL 8, 1952

Counties	Democratic			Republican					
	Joseph P. Burke	Ivan A. Elliott	James L. Griffin	J. Roy Browning	Latham Castle	Lee Daniels	Conrad Noll	Edward P. Saltiel	Write-ins
Adams	1,379	3,265	1,984	2,627	686	1,958	842	635	--------
Alexander	204	1,020	155	1,135	148	202	137	273	--------
Bond	196	612	190	234	577	512	236	163	--------
Boone	116	183	75	600	1,036	1,684	597	492	--------
Brown	183	426	332	161	94	127	89	128	--------
Bureau	466	1,315	184	2,109	1,212	1,611	1,447	943	--------
Calhoun	79	253	174	222	39	311	68	66	--------
Carroll	206	320	134	801	750	892	362	235	--------
Cass	157	982	248	225	115	362	358	309	--------
Champaign	872	2,039	954	3,017	1,098	3,692	3,442	1,611	--------
Christian	1,040	2,157	541	709	596	924	732	708	--------
Clark	497	724	204	289	161	710	1,044	269	--------
Clay	114	683	184	758	273	935	293	220	--------
Clinton	199	901	312	638	234	633	511	195	--------
Coles	713	1,691	511	1,269	494	2,475	1,151	471	--------
Cook (see below)									
Crawford	119	655	201	459	623	862	466	273	--------
Cumberland	236	788	184	306	67	577	156	240	--------
DeKalb	317	545	217	299	6,614	361	166	326	--------
DeWitt	198	457	148	501	284	1,181	373	418	--------
Douglas	227	494	122	577	273	1,327	353	283	--------
DuPage	1,265	1,820	951	4,932	8,465	23,182	1,771	3,085	--------
Edgar	464	1,005	265	415	338	441	2,452	121	--------
Edwards	18	398	36	502	257	391	493	151	--------
Effingham	283	850	537	400	1,036	490	551	190	--------
Fayette	383	1,403	343	618	122	1,288	176	492	--------
Ford	92	365	88	635	887	527	1,300	300	--------
Franklin	856	3,587	955	2,397	286	468	457	625	--------
Fulton	775	1,652	532	1,130	622	2,092	778	553	--------
Gallatin	66	862	115	279	169	192	72	109	--------
Greene	207	1,039	307	191	107	381	469	132	--------
Grundy	159	373	117	1,026	1,017	1,511	209	636	--------
Hamilton	183	1,354	215	1,111	147	266	119	163	--------
Hancock	223	1,040	264	1,050	615	1,007	668	459	--------
Hardin	26	600	110	504	87	205	72	124	--------
Henderson	78	231	89	182	107	318	422	127	--------
Henry	704	930	317	1,643	1,483	2,379	1,100	996	--------
Iroquois	196	720	136	1,299	426	1,816	1,049	1,237	1
Jackson	319	1,645	257	1,661	1,557	692	855	321	--------
Jasper	177	747	304	361	98	631	154	110	--------
Jefferson	624	1,663	537	1,189	233	729	761	317	--------
Jersey	180	638	214	167	76	388	416	317	--------
JoDaviess	184	233	119	505	552	1,108	363	185	--------
Johnson	71	588	193	1,586	90	224	66	98	--------
Kane	1,043	1,469	774	3,204	6,198	10,498	3,855	2,197	--------
Kankakee	331	1,051	205	1,147	973	1,452	1,123	2,928	--------
Kendall	75	186	54	234	1,653	817	277	179	--------
Knox	660	913	273	2,319	1,779	2,667	1,112	1,405	--------
Lake	1,836	3,164	1,192	3,815	7,242	11,742	5,156	4,408	--------
LaSalle	1,409	2,599	1,023	2,576	3,851	4,043	3,280	1,850	--------
Lawrence	243	999	398	509	165	935	369	239	--------
Lee	697	688	261	1,016	3,007	705	372	917	--------
Livingston	383	1,188	170	1,415	2,954	1,278	313	614	--------
Logan	325	911	211	483	599	1,903	1,843	615	--------
Macon	1,054	3,484	854	2,376	2,131	3,818	1,358	1,464	--------

PRIMARY VOTE FOR ATTORNEY GENERAL—ALL PARTIES—APRIL 8, 1952—Concluded

Counties	Democratic			Republican					
	Joseph P. Burke	Ivan A. Elliott	James L. Griffin	J. Roy Browning	Latham Castle	Lee Daniels	Conrad Noll	Edward P. Saltel	Write-ins
Macoupin	727	4,007	810	1,085	630	1,210	2,465	567	-------
Madison	5,595	6,189	4,652	2,707	2,712	3,268	2,351	1,357	-------
Marion	347	1,540	907	1,502	428	536	629	449	-------
Marshall	225	334	95	776	557	345	190	236	-------
Mason	125	681	239	340	135	502	301	296	-------
Massac	46	425	125	1,064	84	160	69	120	-------
McDonough	228	826	158	1,108	1,624	1,057	651	483	-------
McHenry	468	829	275	1,024	2,440	3,743	1,145	1,137	-------
McLean	1,037	2,615	513	3,996	1,460	2,557	1,781	3,703	-------
Menard	61	490	113	228	251	662	505	249	-------
Mercer	118	275	165	347	836	771	567	212	-------
Monroe	72	443	93	176	336	219	387	185	-------
Montgomery	614	2,141	716	1,382	770	908	1,037	394	-------
Morgan	355	1,745	616	1,591	750	718	1,317	929	-------
Moultrie	133	719	265	271	124	421	325	176	-------
Ogle	318	361	163	1,693	2,365	1,011	595	1,252	-------
Peoria	1,891	3,423	1,679	4,599	5,442	9,073	3,461	2,621	-------
Perry	423	1,626	283	692	63	1,314	564	256	-------
Piatt	96	610	153	484	179	751	413	219	-------
Pike	365	1,821	661	782	194	566	336	195	-------
Pope	30	362	64	1,139	31	30	20	24	-------
Pulaski	84	379	90	747	90	282	111	238	-------
Putnam	55	179	34	225	111	166	159	110	-------
Randolph	295	1,855	373	636	350	729	1,578	271	-------
Richland	138	601	143	509	171	973	122	165	-------
Rock Island	899	1,086	1,091	493	1,307	5,036	2,232	1,968	-------
Saline	232	2,197	424	2,541	567	836	205	264	-------
Sangamon	2,429	9,195	2,276	1,617	3,199	3,939	20,190	2,049	-------
Schuyler	115	509	178	406	221	518	218	248	-------
Scott	117	356	194	309	126	283	123	70	-------
Shelby	543	1,311	366	601	225	748	269	514	-------
Stark	82	206	57	325	298	757	173	136	-------
St. Clair	7,528	9,774	4,130	2,390	5,764	1,649	2,903	1,813	-------
Stephenson	675	746	373	1,666	1,885	1,995	1,156	527	-------
Tazewell	1,114	2,501	1,118	1,993	1,071	1,545	1,218	1,936	-------
Union	275	1,727	300	1,214	49	176	70	162	-------
Vermilion	1,493	2,968	775	3,460	3,060	4,859	2,362	996	-------
Wabash	98	649	130	417	197	674	159	109	-------
Warren	281	563	145	1,388	1,142	1,223	439	401	-------
Washington	120	704	149	404	770	501	413	209	-------
Wayne	126	1,015	111	874	202	1,063	200	209	-------
White	95	2,158	134	557	156	522	306	219	-------
Whiteside	681	894	221	2,180	2,063	2,153	785	1,842	-------
Will	2,969	4,387	1,140	4,396	3,923	5,515	1,881	2,534	-------
Williamson	387	2,294	427	5,127	419	321	236	387	-------
Winnebago	2,397	1,566	1,095	4,163	3,558	5,871	2,290	4,555	-------
Woodford	188	545	119	552	507	1,900	238	319	-------
Down State	59,797	141,727	47,808	125,989	117,545	175,976	105,799	73,233	1
Cook County	135,200	228,624	85,778	74,891	213,147	77,023	71,375	91,722	1
Total	194,997	370,351	133,586	200,880	330,692	252,999	177,174	164,955	2

PRIMARY VOTE FOR REPRESENTATIVES IN CONGRESS—ALL PARTIES—APRIL 8, 1952

1st District—Cook County

Democratic—	
William L. Dawson	34,573
Republican—	
Edgar G. Brown	12,506
Oscar C. Brown, Jr	4,075
Robert H. Holloway	1,847
James M. E. Vance	1,330
Howard T. Savage	895

2nd District—Cook County

Democratic—	
Barratt O'Hara	22,426
Robert J. Gorman	6,956
Victor S. Peters, Jr	2,572
Republican—	
Richard B. Vail	38,954
Write-ins	4

3rd District—Cook County

Democratic—	
Neil J. Linehan	36,138
Republican—	
Fred E. Busbey	40,691

4th District—Cook County

Democratic—	
Arthur E. Dillner	13,192
James V. Buckley	13,000
Republican—	
William E. McVey	50,854
James O. Koontz	7,183

5th District—Cook County

Democratic—	
John C. Kluczynski	44,658
Republican—	
Ernest L. Kaysen	6,266
Jerome C. Slad	5,605
Edward M. Gaynor	5,310
Edward R. Sala	2,670
John J. Mruk	2,495

6th District—Cook County

Democratic—	
Thomas J. O'Brien	49,282
Republican—	
John L. Roach	21,342

7th District—Cook County

Democratic—	
A. J. Sabath	50,188
Stanley Piechowicz	10,131
Republican—	
M. D. Stein	11,323

8th District—Cook County

Democratic—	
Thomas S. Gordon	35,456
Republican—	
William F. Cooper	12,901
Christopher S. Norborg	7,203
Edwin T. Rataj	4,404

9th District—Cook County

Democratic—	
Sidney R. Yates	26,842
Republican—	
Robert R. (Bob) Siegrist	34,494

10th District—Cook County

Democratic—	
John Schaffenegger	21,038
Republican—	
Richard W. Hoffman	59,140

11th District—Cook County

Democratic—	
Stanley W. Morten	24,933
Write-ins	1
Republican—	
Timothy P. Sheehan	28,854
Adalbert O. Bielski	10,310

12th District—Cook County

Democratic—	
Philip A. Fleischman	28,080
Write-ins	2
Republican—	
Edgar A. Jonas	49,163
Write-ins	2

13th District

Counties	Democratic	Republican	
	Lawrence J. Hayes	Marguerite Stitt Church	Albert (Doc) Nordstrom
Cook	8,629	62,235	7,787
Lake	5,598	30,848	4,832
Total	14,227	93,083	12,619

PRIMARY VOTE FOR REPRESENTATIVES IN CONGRESS—ALL PARTIES—APRIL 8, 1952—Continued

14th District

Counties	Democratic		Republican		
	William E. Hartnett	Write-ins	Chauncey W. Reed	Robert L. Farnsworth	Write-ins
DuPage	3,869	1	30,940	10,565	2
Kane	2,911		22,716	6,603	
McHenry	1,409		8,480	1,942	
Total	8,189	1	62,136	19,110	2

15th District

Counties	Democratic	Republican	
	Stanley Hubbs	Noah M. Mason	Write-ins
Boone	290	4,414	1
DeKalb	957	7,239	
Grundy	563	4,473	2
Kendall	271	3,073	
LaSalle	4,101	16,352	2
Will	7,261	18,365	
Total	13,443	53,916	5

16th District

Counties	Democratic		Republican
	John P. Barton	Russell H. Distin	Leo E. Allen
Carroll	514	107	3,479
JoDaviess	415	81	3,168
Lee	1,026	515	6,572
Ogle	599	179	7,481
Stephenson	1,344	285	7,894
Whiteside	1,257	354	9,603
Winnebago	3,675	1,063	19,369
Total	8,830	2,584	57,566

17th District

Counties	Democratic		Republican	
	John A. Kinneman	Write-ins	Leslie C. Arends	Write-ins
Ford	492		4,008	1
Iroquois	1,000		6,377	
Kankakee	1,561		8,062	1
Livingston	1,532		7,211	
McLean	3,562		14,442	
Vermilion	4,648	1	13,988	
Woodford	742		3,736	
Total	13,537	1	57,824	2

PRIMARY VOTE FOR REPRESENTATIVES IN CONGRESS—ALL PARTIES—APRIL 8, 1952—Continued

18th District

Counties	Democratic		Republican		
	Paul Ferrin	Write-ins	Harold H. Velde	James V. Cunningham	Write-ins
Bureau		7	6,771	1,507	1
Marshall			2,042	346	
Peoria	59	85	24,254	6,267	
Putnam		14	728	125	
Stark		2	1,639	235	
Tazewell	8	22	8,000	1,178	
Total	67	130	43,434	9,658	1

19th District

Counties	Democratic	Republican				
	Ray Simkins	Robert B. Chiperfield	Melvin McKay	W. Don Jones	Lavern McDavitt	Write-ins
Fulton	2,628	5,161	502	301	130	
Henderson	367	1,130	127	57	37	
Henry	1,756	6,826	1,187	359	106	
Knox	1,736	7,723	1,918	436	857	1
Mercer	499	2,374	652	94	42	
Rock Island	2,226	8,890	2,723	1,492	252	
Warren	890	4,171	551	240	116	
Total	10,102	36,275	7,660	2,979	1,540	1

20th District

Counties	Democratic	Republican	
	John R. Roy	Sid Simpson	Write-ins
Adams	5,954	6,439	
Brown	909	657	
Calhoun	455	839	
Cass	1,220	1,472	
Greene	1,297	1,725	
Hancock	1,390	3,548	
Jersey	993	1,454	1
Mason	902	1,597	
McDonough	1,118	4,885	
Menard	583	1,901	
Morgan	2,533	5,279	
Pike	2,372	2,224	
Schuyler	726	1,583	
Scott	594	932	
Total	21,046	34,535	1

PRIMARY VOTE FOR REPRESENTATIVES IN CONGRESS—ALL PARTIES—APRIL 8, 1952—Continued

21st District

Counties	Democratic		Republican	
	Peter F. Mack, Jr.	Write-ins	Edward H. Jenison	Write-ins
Christian	3,867		3,185	
Clark	1,310		2,391	
Crawford	854		2,625	
Cumberland	1,112		1,161	1
Edgar	1,553		3,754	
Effingham	1,508		2,493	
Jasper	1,078		1,324	
Macoupin	5,876		4,843	
Sangamon	14,061	1	23,449	
Shelby	2,018		2,228	1
Total	33,237	1	47,453	2

22nd District

Counties	Democratic		Republican	
	David W. Beggs, Jr.	Write-ins	William L. Springer	Write-ins
Champaign		81	14,501	5
Coles		3	5,259	
DeWitt	17		2,649	
Douglas			2,903	
Logan		12	4,395	
Macon		14	10,925	
Moultrie		17	1,351	
Piatt		4	2,066	
Total	17	131	44,049	5

23rd District

Counties	Democratic		Republican	
	W. Carl Johnston	William J. Knies	Charles W. Vursell	Write-ins
Bond	890	223	1,617	
Clay	634	287	2,668	
Clinton	544	871	2,357	
Edwards	293	86	1,855	
Fayette	1,563	421	2,607	
Hamilton	984	443	1,808	
Jefferson	1,894	719	3,424	
Lawrence	1,054	490	2,396	
Marion	1,607	895	3,953	2
Montgomery	2,081	1,229	3,858	
Richland	481	241	2,146	
Wabash	596	192	1,452	
Washington	666	254	2,230	
Wayne	713	273	2,701	
White	1,088	550	1,927	
Total	15,088	7,174	36,999	2

PRIMARY VOTE FOR REPRESENTATIVES IN CONGRESS—ALL PARTIES—APRIL 8, 1952—Concluded

24th District

Counties	Democratic		Republican	
	Melvin Price	Write-ins	Phyllis Stewart Schlafly	John T. R. Godlewski
Madison	18,506	2	11,206	2,395
St. Clair	22,991	2	7,587	9,548
Total	41,497	4	18,793	11,943

25th District

Counties	Democratic	Republican		
	C. Edwin Hair	C. W. "Runt" Bishop	James S. Pritchard	Ray J. Hawkins
Alexander	1,245	1,737	384	103
Franklin	5,162	3,803	1,075	247
Gallatin	711	682	113	103
Hardin	639	644	279	125
Jackson	2,098	5,056	516	352
Johnson	751	1,835	274	154
Massac	529	1,099	285	167
Monroe	553	1,237	147	75
Perry	2,180	2,855	371	150
Pope	354	853	144	128
Pulaski	492	1,613	108	94
Randolph	2,308	3,568	271	197
Saline	2,479	3,430	755	493
Union	2,164	1,676	124	82
Williamson	2,491	6,099	673	673
Total	24,156	36,187	5,519	3,143

VOTES FOR DELEGATES TO NATIONAL NOMINATING CONVENTIONS—ALL DISTRICTS—ALL PARTIES—APRIL 8, 1952

1st District—Cook County

Democratic—	
William L. Dawson	30,783
Georgia Jones Ellis	22,173
Christopher C. Wimbish	9,798
Republican—	
Arthur J. Wilson	8,976
Valores J. Washington	8,297
George W. Lawrence	5,262
George C. Adams	2,142
Clinton A. Brown	2,735
William A. Booker	3,529
Louis H. Horn	1,999

2nd District—Cook County

Democratic—	
Barnet Hodes	26,975
Ernest C. Marohn	23,440
Write-ins	1
Republican—	
George B. McKibbin	32,295
Oliver H. Bovik	23,471
Saul A. Epton	7,887
Fred D. Hawkins	13,150

3rd District—Cook County

Democratic—	
William T. Murphy	34,633
Daniel J. McNamara	32,698
Republican—	
William H. Reid	31,030
John B. Brenza	26,703
Fred W. Korbitz	5,010
Lorraine X. Page	7,308
Charles Nolan Shaw	7,856

4th District—Cook County

Democratic—	
Leslie V. Beck	23,949
Pauline Vyzral	20,239
Republican—	
Frederick A. Virkus	49,947
Earl F. Kistner	51,296

5th District—Cook County

Democratic—	
Richard J. Daley	41,384
Clarence P. Wagner	38,079
Republican—	
Felix F. Kucharski	13,850
James W. Breen	11,274
Anton Rada	6,817
Andrew Toman	5,574

6th District—Cook County

Democratic—	
Albert J. Horan	48,430
Henry Sonnenschein	44,379
Republican—	
Simon A. Murray	20,975
Edward F. Moore	21,491

7th District—Cook County

Democratic—	
Joseph T. Baran	56,742
John D'Arco	50,572
Republican—	
Joseph A. Porcaro	18,170
Peter C. Granata	18,414

8th District—Cook County

Democratic—	
Thomas E. Keane	33,418
Neal T. Kelley	29,626
Republican—	
Edwin T. Kolski	15,608
Otto M. Webb	17,590
Charles J. De Simone	4,642
Michael R. Fleischhacker	5,216

9th District—Cook County

Democratic—	
Joseph L. Gill	25,555
William J. Connors	24,007
Republican—	
Julius Klein	17,371
Charles F. Hough	16,552
Roger Faherty	12,866
Patrick S. Clary	5,763
Charles K. Morris	5,123
Warren E. Rumsfield	3,926
Dr. Ralph Rawson	5,189
Thomas S. Tyler	8,705

10th District—Cook County

Democratic—	
John S. Boyle	19,762
Alfred J. Cilella	19,276
Republican—	
Arthur J. Bidwill	50,984
James G. Jamieson	47,746
Mary Lahey	17,539

11th District—Cook County

Democratic—	
P. J. Cullerton	24,869
Casimir Griglik	22,980
Write-ins	2
Republican—	
Frank Peska	31,246
Raymond J. Peacock	32,206

12th District—Cook County

Democratic—	
Frank Keenan	28,633
John J. Kelly	25,507
Write-ins	1
Republican—	
Dwight H. Green	38,205
James L. O'Brien	29,697
Barney L. Hollowick	12,613
John R. Burdick	18,463

VOTES FOR DELEGATES TO NATIONAL NOMINATING CONVENTIONS—ALL DISTRICTS—ALL PARTIES—APRIL 8, 1952—Continued

13th District

Counties	Democratic		Republican		
	Edward J. Barrett	Adlai E. Stevenson	Robert E. Wood	James L. Garard	James S. Kemper
Cook	8,554	8,633	59,167	39,077	40,359
Lake	5,384	5,466	26,188	16,385	13,394
Total	13,938	14,099	85,355	55,462	53,753

14th District

Counties	Democratic		Republican			
	Martin R. O'Brien	John W. Guild	Charles M. Burgess	Lester B. Converse	Carl H. Zeiss	Write-ins
DuPage	3,416	3,407	30,267	25,485	13,017	48
Kane	2,756	2,533	22,762	14,161	9,165	----------
McHenry	1,333	1,059	6,229	4,275	5,216	1
Total	7,505	6,999	59,258	43,921	27,398	49

15th District

Counties	Democratic						
	F. Donald Delaney	Henry F. McCarthy	Dr. G. L. Weindorf	Joseph B. Wagner	Daniel Harrington	John (Jack) Rigazio	William S. Carey
Boone	125	141	114	98	65	10	96
DeKalb	402	388	347	230	185	69	235
Grundy	337	161	175	106	76	37	233
Kendall	160	96	115	52	65	14	47
LaSalle	1,082	1,143	2,850	707	470	2,284	927
Will	4,349	3,703	1,275	1,438	1,347	630	3,077
Total	6,455	5,632	4,876	2,631	2,208	3,044	4,615

15th District

Counties	Republican			
	June T. Hunt	F. W. Woodruff	Harry R. Giljames	William Ladd Anderson
Boone	1,898	2,469	851	2,042
DeKalb	3,257	3,559	1,018	3,379
Grundy	1,755	2,742	1,186	1,247
Kendall	1,026	2,293	523	1,199
LaSalle	5,979	10,215	6,563	4,204
Will	7,110	14,357	2,299	7,317
Total	21,025	35,635	12,440	19,388

VOTES FOR DELEGATES TO NATIONAL NOMINATING CONVENTIONS—ALL DISTRICTS—ALL PARTIES—APRIL 8, 1952—Continued

16th District

Counties	Democratic			
	Walter F. Gilligan	Grace E. Knight	Patrick L. Saunders	Joseph Barbagallo
Carroll	439	307	254	49
JoDaviess	511	171	165	48
Lee	935	714	717	181
Ogle	423	511	345	198
Stephenson	1,136	875	603	184
Whiteside	914	728	897	214
Winnebago	1,790	2,509	2,619	2,590
Total	6,148	5,815	5,600	3,464

16th District

Counties	Republican			
	John P. Manning	Arthur Rasmussen	Delos Blanchard	Keith S. Wood
Carroll	1,863	1,406	478	1,473
JoDaviess	1,640	1,260	418	807
Lee	4,621	3,467	1,232	1,564
Ogle	5,196	2,824	2,805	2,954
Stephenson	4,136	5,249	981	1,756
Whiteside	6,067	3,895	1,431	3,509
Winnebago	12,766	11,033	3,936	6,997
Total	36,289	29,134	11,281	19,060

17th District

Counties	Democratic		Republican		
	William Vicars	Joe W. Russell	Stephen C. Malo	Grover C. Helm	Write-ins
Ford	410	598	3,320	3,401	
Iroquois	546	751	5,634	2,229	1
Kankakee	1,372	1,524	7,141	6,469	1
Livingston	1,636	1,438	5,711	6,185	
McLean	2,915	3,663	9,723	13,089	
Vermilion	3,958	4,532	12,021	11,808	
Woodford	767	750	2,953	3,140	
Total	11,604	13,256	46,503	46,321	2

VOTES FOR DELEGATES TO NATIONAL NOMINATING CONVENTIONS—ALL DISTRICTS—ALL PARTIES—APRIL 8, 1952—Continued

18th District

Counties	Democratic		Republican	
	Dr. Nelson A. Wright, Jr.	Howard S. Beeney	Ted Fleming	John J. Thomas
Bureau	1,547	1,372	5,304	6,202
Marshall	482	455	1,845	1,644
Peoria	4,826	5,698	23,153	17,997
Putnam	245	227	609	653
Stark	196	245	1,490	1,353
Tazewell	4,735	2,783	7,006	6,171
Total	12,031	10,780	39,407	34,020

19th District

Counties	Democratic			
	Francis J. Coyle	Arthur D. Young	Chester Bell	Write-ins
Fulton	1,120	2,601	1,322	
Henderson	263	201	240	
Henry	1,355	892	1,087	1
Knox	959	1,217	734	
Mercer	424	277	251	
Rock Island	2,421	1,671	321	
Warren	515	648	465	
Total	7,057	7,507	4,420	1

19th District

Counties	Republican			
	Herbert N. Bloomquist	Walter A. Rosenfield	Lambert I. Engdahl	Write-ins
Fulton	3,722	2,493	1,946	
Henderson	458	663	1,013	
Henry	5,131	4,894	3,236	
Knox	7,828	3,310	4,212	1
Mercer	1,179	1,975	1,679	
Rock Island	5,777	8,578	2,975	3
Warren	1,696	2,345	3,982	
Total	25,791	24,258	19,043	4

VOTES FOR DELEGATES TO NATIONAL NOMINATING CONVENTIONS—ALL DISTRICTS—ALL PARTIES—APRIL 8, 1952—Continued

20th District

Counties	Democratic		
	Scott W. Lucas	Montgomery B. Carrott	Write-ins
Adams	5,877	5,020	
Brown	1,192	543	
Calhoun	586	300	
Cass	1,421	928	
Greene	1,733	398	
Hancock	1,523	1,081	
Jersey	1,212	780	
Mason	1,127	733	1
McDonough	1,236	892	
Menard	705	519	
Morgan	2,739	2,009	1
Pike	3,119	1,915	
Schuyler	1,017½	718½	
Scott	766½	472½	
Total	24,254	16,309	2

20th District

Counties	Republican					
	William H. Rudolph	Frank Thornber	William L. Fay	Claude J. Kent	R. L. Harp	Write-ins
Adams	1,658	2,360	1,030	5,354	1,248	
Brown	333	339	132	122	116	
Calhoun	195	379	96	243	251	
Cass	382	674	547	509	248	
Greene	381	262	340	266	335	
Hancock	1,261	3,082	951	854	390	1
Jersey	844	640	268	324	327	
Mason	837	806	395	495	183	
McDonough	3,818	2,375	1,098	1,248	580	
Menard	1,037	837	714	382	181	
Morgan	945	2,171	4,469	1,019	849	
Pike	509	623	379	594	1,507	
Schuyler	792½	761½	586	549	312½	
Scott	252	323½	546½	270½	222½	
Total	13,244½	15,633	11,551½	12,229½	6,750	1

21st District

County	Democratic	
	L. A. Krabbe	Mark A. Peterman
Christian	2,372	3,092
Clark	1,041	1,075
Crawford	731	829
Cumberland	972	963
Edgar	1,275	1,415
Effingham	1,660	1,299
Jasper	1,027	929
Macoupin	3,925	4,561
Sangamon	10,657	12,386
Shelby	799	1,303
Total	24,459	27,852

VOTES FOR DELEGATES TO NATIONAL NOMINATING CONVENTIONS—ALL DISTRICTS—ALL PARTIES—APRIL 8, 1952—Continued

21st District

Counties	Republican						
	J. Emil Smith	Edward M. Stubblefield	C. H. Jenkins	George L. Ashley	William P. Sherman	Carl H. Wilson	Write-ins
Christian	2,267	1,414	808	333	784	1,062	
Clark	1,460	1,146	678	270	394	425	
Crawford	1,623	1,460	607	226	752	800	
Cumberland	812	677	305	166	219	289	
Edgar	2,309	2,276	547	330	814	895	
Effingham	1,587	1,801	426	236	454	436	
Jasper	778	682	400	147	268	289	
Macoupin	1,963	3,746	730	2,708	869	1,022	
Sangamon	19,290	9,572	7,863	2,492	7,583	10,027	1
Shelby	1,291	1,047	676	222	418	575	8
Total	33,380	23,821	13,040	7,130	12,555	15,820	9

22nd District

Counties	Democratic			Republican			
	Donald D. Richmond	W. A. (Jack) Reeds	Write-ins	George E. Nichols	Albert Tuxhorn	Dean E. Madden	Write-ins
Champaign	3,383	2,766	3	9,924	10,005	6,123	2
Coles	2,263	2,444		4,914½	3,552	2,671½	
DeWitt	649	574		2,097	1,072	1,529	
Douglas	700	677		2,604	1,877	964	
Logan	1,203	1,062		4,483	2,759	2,134	
Macon	4,138	3,800		5,691	3,429	9,088	
Moultrie	821	700		1,011	620	699	
Piatt	625	576	1	1,624	1,040	1,096	
Total	13,782	12,599	4	32,348½	24,354	24,304½	2

23rd District

Counties	Democratic		Republican			
	John Stelle	Hugh V. Murray, Jr.	Harold G. Watson	James B. Wham	Russell "Ike" Settles	Write-ins
Bond	921	741	1,432	1,061	470	
Clay	780	408	1,088	1,307	517	
Clinton	695	1,004	1,037	1,449	279	
Edwards	360	301	1,381	1,114	436	
Fayette	1,757	1,442	2,122	1,794	549	1
Hamilton	1,344	1,094	1,217	973	585	
Jefferson	2,528	2,087	2,513	1,956	1,852	
Lawrence	1,302	1,053	1,874	1,326	667	
Marion	1,905	1,288	1,529	3,059	903	1
Montgomery	2,913	2,375	3,212	2,543	1,558	
Richland	377	223	696	1,074	314	
Wabash	657	576	1,263	916	501	
Washington	885	768	1,818	1,773	487	
Wayne	767	479	1,638	876	386	
White	1,608	1,127	1,334	1,029	631	
Total	18,999	14,966	24,154	22,250	10,135	2

VOTES FOR DELEGATES TO NATIONAL NOMINATING CONVENTIONS—ALL DISTRICTS—ALL PARTIES—APRIL 8, 1952—Concluded

24th District

Counties	Democratic			Republican			
	Schaefer O'Neill	Bruce A. Campbell	Write-ins	John T. Thomas	Henry A. Schwarz	Charles G. Thomae	Write-ins
Madison	13,975	11,921	2	6,648	6,908	6,782	
St. Clair	15,262	17,173	1	11,394	8,271	5,557	
Total	29,237	29,094	3	18,042	15,179	12,339	

25th District

Counties	Democratic			Republican		
	Darce F. Rumsey	Kent E. Keller	Walter W. Williams	Robert G. Miley	Roy C Martin	Arthur R. Clark
Alexander	729	1,038	533	1,161	918	666
Franklin	1,940	4,604	3,021	1,263	3,664	1,489
Gallatin	457	183	200	541	136	156
Hardin	572	444	184	537	467	503
Jackson	1,220	2,043	713	3,021	3,620	1,403
Johnson	673	524	484	943	1,104	1,121
Massac	440	173	311	1,000	524	825
Monroe	363	300	410	762	922	499
Perry	1,358	1,270	1,675	1,643	2,102	986
Pope	472	220	93	668	505	499
Pulaski	129	580	158	927	902	602
Randolph	768	1,774	767	1,811	1,948	651
Saline	2,275	985	918	3,637	1,297	1,738
Union	1,234	1,986	1,017	919	1,315	592
Williamson	1,235	2,937	1,652	2,716	4,153	2,543
Total	13,865	19,061	12,136	21,549	23,577	14,273

VOTES FOR ALTERNATE DELEGATES TO NATIONAL NOMINATING CONVENTIONS—ALL DISTRICTS—ALL PARTIES—APRIL 8, 1952

1st District—Cook County

Democratic—	
Kenneth E. Campbell	31,450
Robert E. Romano	26,279
Republican—	
Elwood Graham	11,976
Genoa S. Washington	11,712

2nd District—Cook County

Democratic—	
James J. Sullivan	26,353
Elmer J. Whitty	24,524
Republican—	
William Pridmore	33,511
William C. Howell	34,289

3rd District—Cook County

Democratic—	
Michael H. McDermott	35,902
Hugh Keable	29,637
Republican—	
Walter L. Montgomery	35,444
Edward B. Lucious	33,259

4th District—Cook County

Democratic—	
John A. Johnson	21,634
Leo F. Kennedy	22,479
Republican—	
Carl J. Carlson	52,247
Hayes Robertson	48,445

5th District—Cook County

Democratic—	
Frank V. Zintak	39,768
John F. O'Toole	37,811
Republican—	
William F. Jasmund	15,988
Anthony J. Cholewinski	16,859

6th District—Cook County

Democratic—	
Arthur X. Elrod	47,591
Jerry Brousil	42,846
Republican—	
John J. Hagerty	20,635
George A. Curran	20,357

7th District—Cook County

Democratic—	
Frank Chesrow	53,100
Joseph F. Ropa	55,273
Republican—	
N. James Carr	18,404
Robert Petrone	17,782

8th District—Cook County

Democratic—	
Sidney R. Olsen	30,477
Victor A. Kula	32,671
Republican—	
Frank O. Frisk	16,602
Yale Bell	16,408
Jack B. Dombrowski	7,599

9th District—Cook County

Democratic—	
Mathias Bauler	24,314
John J. Grealis	23,407
Republican—	
Charles F. Cutter	15,658
Bernard Hoban	18,176
Robert M. Woodward	14,739
George S. Lavin	12,481
Helyn E. Schnaufer	5,792

10th District—Cook County

Democratic—	
John R. Cermak	20,469
Nellie A. Coleman	18,939
Republican—	
Harold G. Woodward	56,691
Joseph F. Gubbins	54,504

11th District—Cook County

Democratic—	
John Schmidt	23,412
Clara A. McNamara	22,859
Republican—	
Walter M. Merkle	30,539
James C. Moreland	33,057

12th District—Cook County

Democratic—	
George M. Wells	25,876
Frank Lyman, Jr.	27,776
Republican—	
George R. Fitzmaurice	43,955
John P. Holland	44,463

13th District

Counties	Democratic		Republican		
	Martin Krier	Herbert Paschen	Edgar Vanneman, Jr.	William J. Roberts	Alvin J. Kvistad
Cook	8,329	8,045	45,023	40,880	33,480
Lake	4,916	4,817	19,647	21,190	9,897
Total	13,245	12,862	64,670	62,070	42,377

VOTES FOR ALTERNATE DELEGATES TO NATIONAL NOMINATING CONVENTIONS—ALL DISTRICTS—ALL PARTIES—APRIL 8, 1952—Continued

14th District

Counties	Democratic		Republican		
	Gladys Bower	Clarence J. Ruddy	Henry L. Cowlin	Vernon W. Kays	Write-ins
DuPage	3,368	3,416	32,861	32,017	2
Kane	2,299	3,050	21,169	19,177	
McHenry	1,315	1,124	8,916	6,759	1
Total	6,982	7,590	62,946	57,953	3

15th District

Counties	Democratic				Republican	
	John L. Fraser	John N. Nelson	Louis J. Piano	Albert L. Weitz	Dr. C. O. Harris	H. Carlyle Ralston
Boone	233	203	86	78	3,578	3,547
DeKalb	790	507	299	252	5,745	4,905
Grundy	297	204	472	229	3,474	2,810
Kendall	252	171	96	54	2,768	2,431
LaSalle	3,038	1,706	2,416	1,330	10,805	10,568
Will	4,290	3,771	2,810	3,632	15,331	13,048
Total	8,900	6,562	6,179	5,575	44,701	37,309

16th District

Counties	Democratic			Republican	
	Albert H. Manus, Jr.	Alvin H. Bimm	Sam J. Corpora	Marie L. Sheehe	Roland E. Shawger
Carroll	470	367	157	2,396	2,384
JoDaviess	400	232	124	2,087	1,671
Lee	985	821	541	5,008	5,474
Ogle	631	490	273	5,833	5,516
Stephenson	1,623	783	381	5,465	5,504
Whiteside	1,073	966	549	6,129	8,059
Winnebago	3,064	3,166	2,538	18,360	15,102
Total	8,246	6,825	4,573	45,278	43,710

17th District

Counties	Democratic		Republican	
	Henry S. Wise	Edward La Rocque	Dean S. Voorhees	Harvey H. Acton
Ford	468	416	3,377	3,218
Iroquois	741	482	3,988	2,579
Kankakee	1,409	1,545	7,000	6,481
Livingston	1,482	1,383	6,307	5,518
McLean	3,345	2,894	11,269	10,373
Vermilion	4,978	3,744	10,469	14,647
Woodford	767	622	3,080	2,759
Total	13,190	11,086	45,490	45,575

VOTES FOR ALTERNATE DELEGATES TO NATIONAL NOMINATING CONVENTIONS—ALL DISTRICTS—ALL PARTIES—APRIL 8, 1952—Continued

18th District

Counties	Democratic		Republican	
	George L. Saal	Laura McClugage	Marvin W. Johnson	William W. Kumpf
Bureau	1,445	1,357	6,450	4,764
Marshall	468	472	1,942	1,556
Peoria	5,160	5,127	19,254	21,689
Putnam	239	227	728	547
Stark	226	220	1,495	1,280
Tazewell	4,761	2,871	6,269	6,986
Total	12,299	10,274	36,138	36,822

19th District

Counties	Democratic			Republican			
	Clarence A. (George) Oberle	Ralph Hawthorne	Ernest L. Benson	Roy W. Nelson	Ben D. Hill, Jr.	Waunita McCreight	Write-ins
Fulton	1,076	1,594	1,797	3,662	3,062	1,383	----------
Henderson	261	231	228	551	1,136	452	----------
Henry	1,215	762	1,355	5,617	4,726	2,379	----------
Knox	547	1,615	839	7,673	4,509	2,515	1
Mercer	262	335	322	1,281	1,581	1,986	----------
Rock Island	1,804	1,606	292	7,036	5,867	1,696	1
Warren	376	643	610	2,881	3,234	1,363	----------
Total	5,541	6,786	5,443	28,701	24,115	11,774	2

20th District

Counties	Democratic		Republican		
	Elmer N. Bradley	Frank J. Powers	George E. Keys	John H. Glenn	Jefferson Lewis
Adams	4,988	4,597	4,405	3,076	2,990
Brown	803	576	340	281	257
Calhoun	390	337	323	307	310
Cass	1,107	1,016	632	1,210	524
Greene	915	608	540	410	374
Hancock	1,343	1,110	2,096	1,662	2,061
Jersey	815	1,143	922	533	801
Mason	840	775	1,156	687	834
McDonough	1,077	953	3,549	2,497	2,373
Menard	663	533	909	873	1,428
Morgan	2,426	2,202	3,343	2,286	2,992
Pike	2,234	1,895	1,276	1,051	724
Schuyler	758	746½	842	1,144	796½
Scott	583	542	385	300	178
Total	18,942	17,033½	20,718	16,585	16,374½

VOTES FOR ALTERNATE DELEGATES TO NATIONAL NOMINATING CONVENTIONS—ALL DISTRICTS—ALL PARTIES—APRIL 8, 1952—Continued

21st District

Counties	Democratic		Republican	
	Laurence F. Arnold	Herman "Duke" Lisse	Fred I. Mills	George (Whitey) Williams
Christian	2,645	2,913	2,991	2,767
Clark	1,270	877	2,202	1,774
Crawford	981	673	2,955	1,899
Cumberland	1,083	860	1,186	1,039
Edgar	1,526	1,169	3,253	2,972
Effingham	1,731	1,181	2,525	2,271
Jasper	1,219	892	1,239	1,136
Macoupin	4,502	3,838	4,606	4,615
Sangamon	11,858	10,835	24,364	23,668
Shelby	1,711	328	1,861	2,060
Total	28,526	23,566	47,182	44,201

22nd District

Counties	Democratic		Republican		
	E. A. Stout	Herbert Finke	Clyde E. Baker	M. D. (Mike) Dowling	Write-ins
Champaign	3,190	2,715	10,633	9,310	2
Coles	2,376	2,153	4,080	5,838	
DeWitt	635	584	2,472	1,911	
Douglas	726	590	2,374	2,113	
Logan	1,035	1,224	4,461	3,791	
Macon	4,266	3,677	8,339	6,546	
Moultrie	862	646	1,108	951	
Piatt	723	553	1,782	1,520	
Total	13,813	12,142	35,249	31,980	2

23rd District

Counties	Democratic		Republican	
	Donald A. Levine	Lizzie Barnes	Bernard J. Buenemeyer	A. C. Stoltz
Bond	792	695	1,346	1,317
Clay	670	402	1,328	1,118
Clinton	877	383	1,556	943
Edwards	321	361	1,265	1,398
Fayette	1,735	1,403	2,135	2,033
Hamilton	1,104	999	1,182	1,302
Jefferson	2,351	1,939	2,551	2,661
Lawrence	1,174	1,270	1,475	1,258
Marion	1,836	874	1,879	1,742
Montgomery	2,755	2,343	3,398	3,230
Richland	464	253	484	1,187
Wabash	553	692	973	1,459
Washington	819	733	1,909	1,754
Wayne	671	411	1,141	1,291
White	1,057	1,903	1,426	1,323
Total	17,179	14,661	24,048	25,016

VOTES FOR ALTERNATE DELEGATES TO NATIONAL NOMINATING CONVENTIONS—ALL DISTRICTS—ALL PARTIES—APRIL 8, 1952—Concluded

24th District

Counties	Democratic			Republican	
	James O. Monroe	Frank Summers	Write-ins	Kate B. Baird	J. F. "Ted" Schlafly
Madison	15,599	541	290	7,834	10,851
St. Clair	16,376	318	377	8,452	9,766
Total	31,975	859	667	16,286	20,617

25th District

Counties	Democratic		Republican		
	Lloyd Austin	Robert L. Lansden	James G. Gullett	Kent K. Kelley	Jessie B. Evans
Alexander	1,048	969	1,138	1,367	306
Franklin	4,109	3,523	2,175	2,385	1,656
Gallatin	466	239	476	176	172
Hardin	636	552	975	411	285
Jackson	2,061	1,694	3,443	3,382	1,337
Johnson	780	697	911	1,185	973
Massac	484	387	960	925	423
Monroe	513	467	487	965	477
Perry	2,039	1,906	1,619	2,155	1,010
Pope	339	254	770	662	244
Pulaski	357	341	836	1,104	423
Randolph	1,502	1,056	1,683	2,061	549
Saline	2,209	1,923	2,508	1,805	2,002
Union	1,935	1,694	1,177	1,494	310
Williamson	2,387	2,262	3,097	3,775	2,466
Total	20,865	17,964	22,255	23,852	12,633

VOTE FOR STATE CENTRAL COMMITTEEMEN—ALL PARTIES—APRIL 8, 1952

1st District—Cook County

Democratic—
Frederick P. Wall..... 30,386

Republican—
William H. Robinson..... 11,758
George Richardson 3,370

2nd District—Cook County

Democratic—
James A. Ronan..... 27,034

Republican—
Clement A. Nance..... 26,161
John D. Hansen..... 11,837

3rd District—Cook County

Democratic—
Joseph P. Griffin..... 35,317

Republican—
Clarence H. Bergstrom..... 38,247

4th District—Cook County

Democratic—
John M. Szymanski..... 22,981

Republican—
Albert V. Becker..... 36,667
George M. Burditt..... 20,495

5th District—Cook County

Democratic—
Frank J. Smith..... .. 42,034

Republican—
Edward A. Bodnicki..... 9,616
Lawrence Richard Blair... . 4,458
Richard D. De Koker..... 4,421
Edward Z. Peters..... 2,775

6th District—Cook County

Democratic—
Sidney D. Deutsch..... 47,861

Republican—
Paul W. Rothenberg..... 18,304
William D. Steinberg..... 4,299

7th District—Cook County

Democratic—
Joseph F. Higgins..... 54,968

Republican—
Peter C. Granata..... 18,718

8th District—Cook County

Democratic—
Bruno S. Mindak..... 34,312

Republican—
Duane E. Reed..... 16,590
Michael R. Fleischhacker.... 4,146
D. Victor Nuzzo..... 2,796

9th District—Cook County

Democratic—
Stephen F. Riordan..... 24,796

Republican—
Robert M. Woodward..... 10,820
Irving J. Siegal..... 7,667
James J. Duffy..... 4,833
Patrick S. Clary..... 4,563
Walter T. Hafferkamp..... 4,334

10th District—Cook County

Democratic—
Roy D. O'Brien..... 21,488

Republican—
John F. Tyrrell..... 34,775
Joseph Wagner 14,569
William J. Baker..... 12,729

11th District—Cook County

Democratic—
Edward S. Gorski..... 27,685

Republican—
Stephen M. Fleming..... 34,319

12th District—Cook County

Democratic—
George F. Ross..... 27,643

Republican—
Wyman E. Warren..... 25,508
Charles F. Olson..... 8,509
Hugh W. Logsdon..... 6,928
Norman L. Nelson..... 5,315
Ernest A. Schauer..... 4,301

13th District

Counties	Democratic	Republican
	Richard D. Stuck	James Simpson, Jr.
Cook	8,207	64,340
Lake	5,443	29,950
Total	13,650	94,290

VOTE FOR STATE CENTRAL COMMITTEEMEN—ALL PARTIES—APRIL 8, 1952—Continued

14th District

Counties	Democratic			Republican	
	John F. Petit	Homer R. McElroy	James Apostolas	Lloyd W. Ziegler	George R. Perrine
DuPage	1,627	1,597	726	17,920	19,768
Kane	2,459	847	160	14,780	13,884
McHenry	944	488	88	5,053	3,947
Total	5,030	2,932	974	37,753	37,599

15th District

Counties	Democratic			
	Anton J. Grohar	Daniel McMullen	James Lapikas	Thomas F. Feehan
Boone	73	164	23	74
DeKalb	147	488	78	245
Grundy	220	169	67	182
Kendall	91	126	14	69
LaSalle	578	3,379	615	592
Will	4,345	899	2,712	986
Total	5,454	5,225	3,509	2,148

15th District

Counties	Republican			
	M. H. Hollingsworth	Raymond Morris	Philip J. Bailey	Gordon Peace
Boone	1,704	1,377	753	460
DeKalb	2,038	2,222	1,356	730
Grundy	1,548	1,603	661	321
Kendall	1,426	796	489	302
LaSalle	5,369	3,192	5,133	2,339
Will	11,083	5,160	1,715	1,014
Total	23,168	14,350	10,107	5,106

16th District

Counties	Democratic	Republican
	Edwin W. Barrett	Stanley H. Guyer
Carroll	614	2,694
JoDaviess	523	2,439
Lee	1,584	5,751
Ogle	775	6,253
Stephenson	1,756	6,857
Whiteside	1,638	8,281
Winnebago	4,970	19,205
Total	11,860	51,480

VOTE FOR STATE CENTRAL COMMITTEEMEN—ALL PARTIES—APRIL 8, 1952—Continued

17th District

Counties	Democratic	Republican
	Lawrence E. Irvin	James E. Anderson
Ford	489	2,982
Iroquois	989	5,720
Kankakee	1,552	7,297
Livingston	1,509	6,201
McLean	3,659	11,761
Vermilion	4,558	13,576
Woodford	764	3,122
Total	13,520	50,659

18th District

Counties	Democratic	Republican	
	William G. Lyons	William Robert Allen	Walter J. Wilkinson
Bureau	1,674	5,091	2,124
Marshall	583	1,614	512
Peoria	6,246	17,388	8,894
Putnam	253	611	145
Stark	263	1,239	402
Tazewell	4,125	5,469	2,496
Total	13,144	31,412	14,573

19th District

Counties	Democratic		Republican	
	J. Paul Madison	Vance Polich	Lambert I. Engdahl	Roy E. Larson
Fulton	2,028	1,080	1,577	3,664
Henderson	352	42	1,002	284
Henry	1,474	827	3,475	3,992
Knox	1,183	497	2,295	7,587
Mercer	474	51	1,799	955
Rock Island	1,997	113	7,395	2,145
Warren	780	172	3,783	1,343
Total	8,288	2,282	21,362	19,970

VOTE FOR STATE CENTRAL COMMITTEEMEN—ALL PARTIES—APRIL 8, 1952—Continued

20th District

Counties	Democratic	Republican
	Fred A. Cain	Gail B. Ranson
Adams	5,534	5,666
Brown	855	511
Calhoun	497	608
Cass	1,247	1,283
Greene	1,367	1,101
Hancock	1,392	3,677
Jersey	987	1,153
Mason	871	1,409
McDonough	1,091	4,601
Menard	592	1,607
Morgan	2,611	5,249
Pike	2,524	1,788
Schuyler	713	1,330
Scott	632	844
Total	20,913	30,827

21st District

Counties	Democratic			Republican
	John R. Asher	Michael F. Seyfrit	Joe Valerio	Carlos W. Campbell
Christian	1,812	1,505	339	3,322
Clark	1,137	203	50	2,193
Crawford	616	217	41	2,480
Cumberland	765	336	39	1,196
Edgar	1,546	292	54	3,432
Effingham	1,143	401	68	2,309
Jasper	819	273	49	1,157
Macoupin	1,546	4,054	738	5,356
Sangamon	6,015	6,536	841	26,354
Shelby	1,005	962	119	2,194
Total	16,404	14,779	2,388	49,993

22nd District

Counties	Democratic		Republican	
	Fred M. Whitten	Clarence Schlesier	Ben Shafter	Write-ins
Champaign	2,424	1,105	11,838	
Coles	1,850	781	4,679	
DeWitt	470	297	2,484	
Douglas	481	279	2,536	
Logan	909	414	4,897	
Macon	3,853	2,197	11,123	
Moultrie	636	501	1,248	
Piatt	419	437	1,943	2
Total	11,042	6,011	40,748	2

VOTE FOR STATE CENTRAL COMMITTEEMEN—ALL PARTIES—APRIL 8, 1952—Concluded

23rd District

Counties	Democratic		Republican		
	James R. McLaughlin	Richard "Dick" Gray	John W. Spence	Kenneth H. Fancher	Write-ins
Bond	411	463	1,125	450	
Clay	572	395	967	1,994	
Clinton	753	467	1,311	641	
Edwards	158	247	1,265	567	
Fayette	1,174	790	1,926	634	
Hamilton	796	698	1,350	465	
Jefferson	2,472	678	2,242	915	
Lawrence	597	976	1,490	678	
Marion	1,289	1,564	2,160	1,101	1
Montgomery	1,957	1,339	2,409	1,630	
Richland	453	294	1,129	656	
Wabash	340	482	1,114	414	
Washington	618	336	1,688	602	
Wayne	486	703	2,255	840	
White	1,034	661	1,264	656	
Total	13,110	10,093	23,755	12,243	1

24th District

Counties	Democratic		Republican	
	Alvin G. Fields	Write-ins	Russell T. Beebe	Earl C. Pollock
Madison	14,485		7,395	4,640
St. Clair	20,679	7	7,682	10,277
Total	35,164	7	15,077	14,917

25th District

Counties	Democratic			Republican	
	L. Oard Sitter	Bill L. Ghent	Hubert L. Goforth	Charles A. Jean	William G. Eovaldi
Alexander	678	481	205	1,524	313
Franklin	2,777	2,002	980	1,192	3,539
Gallatin	362	312	236	247	618
Hardin	156	395	99	294	703
Jackson	767	262	1,292	2,891	2,088
Johnson	437	426	39	1,663	250
Massac	123	355	64	1,236	178
Monroe	155	352	66	734	547
Perry	912	450	775	1,116	1,769
Pope	157	257	34	760	185
Pulaski	428	146	43	1,175	279
Randolph	544	1,123	733	1,357	2,010
Saline	452	2,317	175	2,683	1,269
Union	1,900	476	287	1,480	324
Williamson	1,760	957	337	3,859	1,863
Total	11,608	10,311	5,365	22,211	15,935

PRIMARY VOTE FOR STATE SENATORS—ALL PARTIES—APRIL 8, 1952

2nd District—Cook County

Democratic—	
Frank Ryan	11,475
Republican—	
Marco G. Domico	2,751

4th District—Cook County

Democratic—	
Donald J. O'Brien	19,673
Republican—	
Anthony R. Klukas	4,598
Walter Sarna	3,340

6th District—Cook County

Democratic—	
John J. Moran	22,166
Republican—	
William G. Knox	32,127
William A. Fitzgerald	23,377

8th District

Counties	Democratic		Republican			
	Charles C. Lucas	Charles H. Guyot	Robert McClory	Robert E. Coulson	Nick Keller	Noel E. White
Boone	284	76	2,101	499½	1,894	467½
Lake	3,741	2,148	12,873	11,174	6,815	5,106
McHenry	1,104	341	4,730	1,039	3,237	1,296
Total	5,129	2,565	19,704	12,712½	11,946	6,869½

10th District

Counties	Democratic	Republican	
	D. Cameron Findlay	Charles W. Baker	Write-ins
Ogle	727	7,393	1
Winnebago	4,214	19,865	
Total	4,941	27,258	1

12th District

Counties	Democratic	Republican	
	Melvin A. Fetscher	Marvin F. Burt	John A. Bingham
Carroll	554	2,352	1,153
JoDaviess	462	1,518	1,639
Stephenson	1,580	7,397	1,281
Total	2,596	11,267	4,073

PRIMARY VOTE FOR STATE SENATORS—ALL PARTIES—APRIL 8, 1952—Continued

14th District

Counties	Democratic	Republican
	Anthony F. Donat	Merritt J. Little
Kane	2,868	24,991
Kendall	268	3,077
Total	3,136	28,068

16th District

Counties	Democratic	Republican	
	Charles F. Barry	Simon E. Lantz	Clement J. Steichen
Livingston	1,557	3,837	3,579
Marshall	568	1,791	578
Putnam	259	659	200
Woodford	745	2,911	1,036
Total	3,129	9,198	5,393

18th District—Peoria County

Democratic—		Republican—	
Wilbert B. Heflin	6,094	Clyde C. Trager	13,615
		Hubert W. Woodruff	10,882
		Roxy LaRocca	4,613

20th District

Counties	Democratic	Republican	
	Rodney K. Benson	Victor McBroom	Write-ins
Grundy	612	4,354	
Iroquois	974	6,232	
Kankakee	1,559	7,860	2
Total	3,145	18,446	2

22nd District

Counties	Democratic		Republican
	Veryle Haas	Charles D. Harden	John P. Meyer
Edgar	367	1,204	3,555
Vermilion	3,076	2,135	15,868
Total	3,443	3,339	19,423

PRIMARY VOTE FOR STATE SENATORS—ALL PARTIES—APRIL 8, 1952—Continued

24th District

Counties	Democratic		Republican	
	E. H. Winegarner	Mattis Schesley, III	Everett R. Peters	Write-ins
Champaign	2,226	1,134	13,345	2
Moultrie	523	391	1,291	
Piatt	462	219	1,980	
Total	3,211	1,744	16,616	2

26th District

Counties	Democratic	Republican				
	Cecil R. Cone	David Davis	Don R. Massie	Ray R. Davis	Ben H. Stubblefield	D. C. "Del" Haines
Ford	489	387	117	2,985	351	324
McLean	3,256	6,977	4,229	404	3,034	1,585
Total	3,745	7,364	4,346	3,389	3,385	1,909

28th District

Counties	Democratic	Republican	
	Felix E. Wilson	Elbert Smith	James H. Coddington
DeWitt	830	2,052	713
Logan	1,342	2,881	2,989
Macon	4,981	10,480	1,727
Total	7,153	15,413	5,429

30th District

Counties	Democratic	Republican		
	Martin B. Lohmann	Egbert B. Groen	Frank W. Byrns	Fay A. Wirth, Sr.
Brown	949	123	375	132
Cass	1,384	119	895	369
Mason	1,001	722	619	292
Menard	641	259	382	1,402
Schuyler	769	126	1,510	263
Tazewell	4,713	5,120	2,377	881
Total	9,457	6,469	6,158	3,339

PRIMARY VOTE FOR STATE SENATORS—ALL PARTIES—APRIL 8, 1952—Continued

32nd District

Counties	Democratic			Republican
	* James Mayor	Dale Farmer	Write-ins	T. Mac Downing
Hancock	5		3	3,933
McDonough		5	4	5,099
Warren				4,669
Total	5	5	7	13,701

* Mayor nominated by lot.

34th District

Counties	Democratic	Republican	
	Robert L. (Bob) Rouse	Robert W. Lyons	W. Carl Graham
Clark	1,212	1,491	1,274
Coles	2,546	4,025	3,123
Douglas	707	2,166	806
Total	4,465	7,682	5,203

36th District

Counties	Democratic		Republican			
	Russell A. Waters	Write-ins	Lillian E. Schlagenhauf	Paul Findley	Charles M. Hagen	Write-ins
Adams	6,157	2	6,150	1,128	545	1
Calhoun	449		130	382	339	
Pike	2,563		636	1,479	277	
Scott	577		355	417	170	
Total	9,746	2	7,271	3,406	1,331	1

38th District

Counties	Democratic			Republican	
	Timothy C. Donnelly	*August L. Benassi	Robert Angle	W. P. Cuthbertson	Orval W. Hittmeier
Greene	1,347	129	298	913	414
Jersey	834	161	124	991	384
Macoupin	4,463	1,405	457	4,411	2,027
Montgomery	1,706	1,775	534	1,875	2,964
Total	8,350	3,470	1,413	8,190	5,789

PRIMARY VOTE FOR STATE SENATORS—ALL PARTIES—APRIL 8, 1952—Continued

40th District

Counties	Democratic	Republican	
	Jno. W. Fribley	Lloyd E. Davis	Norman H. Davison
Christian	3,649	3,031	840
Cumberland	1,194	856	450
Fayette	1,830	1,733	946
Shelby	2,150	1,462	900
Total	8,823	7,082	3,136

42nd District

Counties	Democratic	Republican	
	Oscar L. Hawkins	Dwight P. Friedrich	Ora A. Oldfield
Clay	884	1,449	1,389
Clinton	1,063	1,490	1,188
Effingham	1,417	1,361	1,533
Marion	2,881	2,960	1,536
Total	6,245	7,260	5,646

44th District

Counties	Democratic	Republican	
	Dr. S. S. Marshall	R. G. Crisenberry	Elbert Waller
Jackson	2,132	3,723	2,146
Monroe	563	1,142	266
Perry	2,251	1,924	1,295
Randolph	2,342	2,435	1,418
Washington	857	1,681	883
Total	8,145	10,905	6,008

46th District

Counties	Democratic	Republican	
	W. F. "Bill" Price	Paul W. Broyles	Frank D. Borah
Jasper	1,037	889	529
Jefferson	2,481	3,091	626
Richland	696	1,228	978
Wayne	956	736	2,400
Total	5,170	5,944	4,533

PRIMARY VOTE FOR STATE SENATORS—ALL PARTIES—APRIL 8, 1952—Concluded

48th District

Counties	Democratic	Republican	
	Kent Lewis	William F. "Bill" Hensley	Charles F. Ruth
Crawford	942	1,588	1,214
Edwards	348	984	858
Gallatin	708	646	181
Hardin	658	636	333
Lawrence	1,428	2,302	369
Wabash	785	708	1,167
White	1,664	1,207	661
Total	6,533	8,071	4,783

50th District

Counties	Democratic	Republican
	Robert J. Young, Jr.	Homer Butler
Alexander	1,234	1,746
Franklin	5,013	4,522
Pulaski	485	1,482
Union	2,176	1,662
Williamson	2,758	6,926
Total	11,666	16,318

PRIMARY VOTE FOR REPRESENTATIVES IN THE GENERAL ASSEMBLY—ALL PARTIES—APRIL 8, 1952

1st District—Cook County

Democratic—	
Corneal A. Davis	7,818
Robert E. Romano	6,520
Edward M. Joseph	1,634
Republican—	
James Rinella	5,492
Ernest A. Greene	4,103
Charles H. Bush	406½
Cornelius G. Green	388
Calvin Edw. Green	224

2nd District—Cook County

Democratic—	
James J. Ryan	18,315½
Vito Marzullo	15,689½
Republican—	
James J. Adduci	8,954

3rd District—Cook County

Democratic—	
George (Garry) Noonan	23,480½
Fred J. Smith	21,573
Republican—	
Charles J. Jenkins	15,202
Joseph J. Arrigo	3,404

4th District—Cook County

Democratic—	
Theodore A. Swinarski	28,310½
John F. Boyle	26,800½
Arthur V. Zelezinski	12,837
John Galias	6,468
Republican—	
Michael A. Ruddy	15,503
Thomas L. McGuire	4,831½

5th District—Cook County

Democratic—	
Charles M. Skyles	33,923½
Louis G. Berman	32,979½
Edward S. Garrity	11,245
Republican—	
Noble W. Lee	36,220
J. Horace Gardner	14,398½
C. Francis Stradford	14,013½

6th District—Cook County

Democratic—	
Charles H. Weber	63,368
Republican—	
William E. Pollack	58,271½
W. Russell Arrington	50,815
Walter C. Marbach	19,044½
John P. Ford	16,717½
Herbert W. Becker	14,193½
Thomas C. Weise	6,500½

7th District—Cook County

Democratic—	
Joseph J. Lelivelt	33,868
LeRoy E. Stevens	21,558
Michael Hunt	21,329
William E. Musil	9,328½
Republican—	
Bernice T. Van Der Vries	152,218
Arthur W. Sprague	127,239½
Edward H. Bailey	37,108½
Leonard F. Deering	29,331
Joseph A. -Ty- Konrath, Jr.	10,822½
Joseph Augustus Dahlia	9,109½

8th District

Counties	Democratic					
	Jack Bairstow	James P. Moore	Stanley Pichen	Raymond J. Kelley	Harold Bergan	Jack Gibbons
Boone	153½	291	84½	188	99½	242
Lake	10,234	5,185	760	1,804½	1,364½	614
McHenry	1,508	426	2,290	1,088	246	179
Total	11,895½	5,850	3,134½	3,080½	1,710	1,035

8th District

Counties	Republican					
	Harvey Pearson	A. B. McConnell	W. J. Murphy	Harold A. Vogel	Harold J. Dale	Arthur E. Sams
Boone	5,283	4,020	2,294½	1,463½	1,158½	270½
Lake	40,050½	12,734½	25,431	6,829½	10,161½	9,627½
McHenry	5,258½	15,998	1,918½	6,317½	1,489½	504
Total	50,601	32,752½	29,644	14,610½	12,809½	10,402

PRIMARY VOTE FOR REPRESENTATIVES IN THE GENERAL ASSEMBLY—ALL PARTIES—APRIL 8, 1952—Continued

9th District—Cook County

Democratic—		Republican—	
Lillian Piotrowski	23,484	Hector A. Brouillet	9,745
William J. Gormley	19,197	Joseph Spaitis	3,412
Frank C. Gebski	4,004	Leo J. Kozicki	3,323½
Frank Gliwa	3,981	Victor Tomczak	1,475
Matthew Bednarz	3,668	Stanley Szymanski	1,155½
		Stanley Groszek	1,087
		Serafin A. Jablonowski	1,079½
		Casimir W. Miesczak	453

10th District

Counties	Democratic			Republican	
	William Pierce	Edward C. (Ted) Hunter	Richard G. "Dick" Myrland	David Hunter, Jr.	Mabel E. Green
Ogle	785½	1,318½	277	11,939½	9,654½
Winnebago	7,740	6,781	2,495	32,946	32,950
Total	8,525½	8,099½	2,772	44,885½	42,604½

11th District—Cook County

Democratic—		Republican—	
Michael E. Hannigan	53,805	Walter McAvoy	54,511½
A. L. Cronin	49,825½	William J. Morgensen	48,308½
Edward H. Maloney	10,645½	Joseph A. Dryer	18,613½
Edward W. Burns	9,194½		
James A. Carey	7,499½		
Stanley J. Klarich	6,919½		

12th District

	Democratic	Republican			
	John K. Morris	Franklin U. Stransky	Harold W. Widmer	Frank L. Burns	Burton R. Tiffany
Carroll	2,042	8,187½	959½	1,393½	821½
JoDaviess	1,087	1,804	487	3,988	3,662
Stephenson	4,275	7,771	11,147½	3,095	3,572½
Total	7,404	17,762½	12,594	8,476½	8,056

13th District—Cook County

Democratic—		Republican—	
John G. Ryan	48,281½	Edward Schneider	59,570
Henry M. Lenard	37,122½	Marie H. Suthers	44,894
Stanley J. Berkowitz	13,688½	R. G. Nelson	23,110
James S. Mitchell	11,178½	Charles Dean Connor	15,122
		Bernard Blaauw	8,523

PRIMARY VOTE FOR REPRESENTATIVES IN THE GENERAL ASSEMBLY—ALL PARTIES—APRIL 8, 1952—Continued

14th District

Counties	Democratic	Republican	
	Leon M. Schuler	Maud N. Peffers	J. Lisle Laufer
Kane	7,557	47,208½	29,995
Kendall	559	5,779½	4,039
Total	8,116	52,988	34,034

15th District—Cook County

Democratic—		Republican—	
Joseph G. Kohout	10,713	Clem Graver	8,168
Charles S. Bonk	8,777		
Edward J. Zeman	2,901		
Raymond A. Weaver	636½		
Charles E. Zeman	616½		

16th District

Counties	Democratic	Republican	
	James P. Lannon	Rollie C. Carpenter	Dean McCully
Livingston	5,232	12,337½	7,690½
Marshall	1,471	3,001	2,405
Putnam	680	1,468	715½
Woodford	1,792	4,274	4,497
Total	9,175	21,080½	15,308

17th District—Cook County

Democratic—		Republican—	
Andrew A. Euzzino	10,405	Peter C. Granata	6,143
Anthony J. DeTolve	9,798½		

18th District—Peoria County

Democratic—		Republican—	
James D. Carrigan	16,284	Robert L. Burhans	30,246
Frank Barry	4,106	August C. Grebe	22,691
		Robert G. Day	14,709
		Harry J. Whalen	11,075
		Leo D. Crowley	8,070

PRIMARY VOTE FOR REPRESENTATIVES IN THE GENERAL ASSEMBLY—ALL PARTIES—APRIL 8, 1952—Continued

19th District—Cook County

Democratic—		Republican—	
Benjamin Nelson	78,530	Frank Marek	67,985½
Frank C. Wolf	68,981	Joseph H. Kybic	14,355½
		Write-ins	33

20th District

Counties	Democratic	Republican		
	Samuel H. Shapiro	Harry L. Topping	Louis Ernest Beckman	Write-ins
Grundy	1,465	8,563½	4,808½	6
Iroquois	2,514	11,344½	7,742½	
Kankakee	4,605	11,984	12,360½	
Total	8,584	31,892	24,911½	6

21st District—Cook County

Democratic—		Republican—	
Edward J. McCabe	29,480	Peter K. De Vuono	19,005½
William G. Clark	27,774½	John A. Ronan	10,227½
		Kenneth C. Nagle	4,870½
		Clarence A. McIntyre	4,631½

22nd District

Counties	Democratic			Republican			
	W. O. Edwards	Fred E. Butcher	John M. Johnson	M. R. (Bob) Walker	Clarence G. Hall	George W. Moorhead	Girth N. Hicks
Edgar	3,317½	1,004½	960	4,346½	1,119	6,060	683
Vermilion	10,497½	3,514½	2,622	20,718	15,189	6,536	9,150
Total	13,815	4,519	3,582	25,064½	16,308	12,596	9,833

23rd District—Cook County

Democratic—		Republican—	
Stanley A. Halick	47,362	William G. Thon	28,333
Frank A. Palumbo	32,921	Walter J. Reum	19,030½
		Thomas A. Patton	16,896
		Robert (Swede) Johnson	7,087
		Emmett James Galvin	6,196½
		Charles A. Bernhardt	4,402½
		Leonard Daniel Goduto	4,087½
		Jack E. Licht	3,465

PRIMARY VOTE FOR REPRESENTATIVES IN THE GENERAL ASSEMBLY—ALL PARTIES—APRIL 8, 1952—Continued

24th District

Counties	* Democratic		Republican		
	Leo Peffer	Paul Stone	Ora D. Dillavou	Charles W. Clabaugh	James C. Van Delinder
Champaign	7,880½	4,137½	20,298	19,104½	6,02
Moultrie	535	3,452	1,547	2,219½	348
Piatt	946	1,753	2,706½	3,178	488
Total	9,361	9,342½	24,551½	24,502	6,863

* Contested. Final court order Peffer 10,164; Stone 9,915.

25th District—Cook County

Democratic—		Republican—	
Stanley R. Kosinski	72,033½	Charles O. Miller	75,933
Jacob A. Mueller	54,920½	Elroy C. Sandquist	71,495½
Lillian K. Klein	25,978½	Arthur A. Maina, Jr.	24,377½
Leonard W. Guzell	11,726	Chester F. Zielinski	24,288½

26th District

Counties	Democratic	Republican		
	Edward T. Kane	Ben S. Rhodes	Homer Caton	Charles A. Bischoff
Ford	1,312	6,066½	4,216½	1,043½
McLean	9,523	17,428	16,029	12,937
Total	10,835	23,494½	20,245½	13,980½

27th District—Cook County

Democratic—		Republican—	
John P. Touhy	9,288	John Bonczkowski	1,610½
Daniel D. Rostenkowski	7,724	Ray M. Pietrowski	1,209
Bernard C. Prusinski	6,457½	Robert B. Janczak	1,092½
Edward J. Petlak	1,673½	Burton I. Stolar	775
Josephine A. Jendras	598	Albert D. Day	541

28th District

Counties	Democratic		Republican	
	Paul H. Ferguson	William J. Barrett	Barrett F. Rogers	James L. Atkins
DeWitt	1,025½	1,424½	5,024	3,402
Logan	1,300	2,755	14,779½	2,786
Macon	8,695	5,636	12,308½	16,236½
Total	11,020½	9,815½	32,112	22,424½

* Contest. Court order Peffer 10,164; Stone 9,915.

PRIMARY VOTE FOR REPRESENTATIVES IN THE GENERAL ASSEMBLY—ALL PARTIES—APRIL 8, 1952—Continued

29th District—Cook County

Democratic—		Republican—	
Joseph L. De La Cour	6,764½	Paul J. Randolph	16,523½
Edward P. O'Grady	6,720	John Tobias Dixon	3,360½

30th District

Counties	Democratic		Republican	
	C. R. (Butch) Ratcliffe	Major T. Flowerree	Robert H. Allison	William G. Burnsmier
Brown	1,598½	1,702½	1,123	701½
Cass	3,602½	973	2,712	1,518
Mason	969½	2,569	1,929½	3,263
Menard	939	934½	2,693	2,262
Schuyler	1,455	1,042½	3,227½	1,519½
Tazewell	6,750½	6,628½	16,191	7,332
Total	15,315	13,850	27,876	16,596

31st District—Cook County

Democratic—		Republican—	
Kenneth R. Wendt	38,538	Alan Best	29,913½
Thomas P. Henehan	33,504	Albert W. Hachmeister	29,825½
		Samuel Kart	13,814½
		Herbert F. Auw	10,241
		Joseph Richter	9,716
		Willard C. Olson	8,891
		Raymond R. Hansen	8,420

32nd District

Counties	Democratic	Republican		
	John B. Monroe	Rollo R. Robbins	Robert T. McLoskey	W. F. Hamma
Hancock	3,502	6,194	1,603	5,645
McDonough	1,784	8,253½	2,499½	5,507
Warren	1,955	3,032	10,003½	1,445½
Total	7,241	17,479½	14,106	12,597½

33rd District

Counties	Democratic		Republican	
	Richard Stengel	Jack Franklin	Clinton Searle	Hazel A. McCaskrin
Henderson	818½	385	2,256½	1,614½
Mercer	1,299	421	5,131½	4,219
Rock Island	6,287	2,485	20,096	12,771½
Total	8,404½	3,291	27,484	18,605

PRIMARY VOTE FOR REPRESENTATIVES IN THE GENERAL ASSEMBLY—ALL PARTIES—APRIL 8, 1952—Continued

34th District

Counties	Democratic			Republican	
	W. K. "Bill" Kidwell	J. M. Turner	C. G. (Clace) Lynch	John W. Lewis, Jr.	Dr. M. E. Lollar
Clark	564½	3,947	615½	7,108½	1,456
Coles	6,867½	1,401½	1,483	11,333½	5,814
Douglas	463½	1,366	396½	2,000½	5,339½
Total	7,895½	6,714½	2,495	20,442½	12,609½

35th District

Counties	Democratic				Republican		
	Hubert D. Considine	Henry J. White	Francis C. Gehant	Paul W. Wehrle	George S. Brydia	Charles K. Willett	Write-ins
DeKalb	1,062	1,957	68	427	10,958	9,460	13½
Lee	3,474	1,116	882	372	7,861	11,056	14
Whiteside	3,483	1,360	141	269	18,003	11,945½	55½
Total	8,019	4,433	1,091	1,068	36,822	32,461½	83

36th District

Counties	Democratic				Republican		
	W. Roy Donohoo	Fred L. Goodwin	Russell M. Gunn	Write-ins	H. B. Ihnen	George W. Wilson	Russell Bagby
Adams	7,400½	8,656½	7,644½	----------	16,195½	3,649½	2,871½
Calhoun	1,153½	335	522½	----------	862	822	718
Pike	7,423½	1,508½	1,746	12	2,018	2,901½	2,612
Scott	1,577	292	389	----------	1,213½	974½	724
Total	17,554½	10,792	10,302	12	20,289	8,347½	6,925½

37th District

Counties	Democratic		Republican		
	Tobias (Toby) Barry, Sr.	Fred B. Dean	Orville G. Chapman	Joseph R. Peterson	Milo L. Craig
Bureau	5,464	721	11,289	12,069	2,426
Henry	3,188½	2,024½	8,329½	4,355½	11,331½
Stark	575	165	3,767	480	1,381½
Total	9,227½	2,910½	23,385½	16,904½	15,139

PRIMARY VOTE FOR REPRESENTATIVES IN THE GENERAL ASSEMBLY—ALL PARTIES—APRIL 8, 1952—Continued

38th District

Counties	Democratic			
	Charles Ed Schaefer	William (Bill) Lyons	Paul J. Cerar	Write-ins
Greene	2,430½	2,693½	244	----------
Jersey	1,691	1,727½	144½	----------
Macoupin	6,480	9,221½	3,056½	----------
Montgomery	8,210	2,988	576	1
Total	18,811½	16,630½	4,021	1

38th District

Counties	Republican			
	William (Bill) Robison	Pauline B. Rinaker	Charles Knisley	Ray H. Roll
Greene	1,460	726½	1,114	1,960½
Jersey	2,173	1,025	372	1,008½
Macoupin	9,919½	7,201½	1,286	1,856½
Montgomery	5,320	1,869	4,881	1,504
Total	18,872½	10,723	7,653	6,329½

39th District—LaSalle County

Democratic—		Republican—	
Joseph P. Stremlau	11,892	J. Ward Smith	31,048
Leo (Lee) Dordan	5,377	Carl W. Soderstrom	21,750½
		Write-ins	3

40th District

Counties	Democratic				Republican	
	Carl H. Preihs	Clyde A. Roberts	Spencer D. Lorton	Write-ins	Will P. Welker	Clarence E. Sprinkle
Christian	5,444½	2,741	3,524	----------	5,285	4,602½
Cumberland	1,694½	1,556	977	----------	2,425	1,509
Fayette	1,555	3,861	1,929	6	6,832	2,095½
Shelby	3,153	2,115	2,129	----------	2,907½	4,487
Total	11,847	10,273	8,559½	6	17,449½	12,694

PRIMARY VOTE FOR REPRESENTATIVES IN THE GENERAL ASSEMBLY—ALL PARTIES—APRIL 8, 1952—Continued

41st District

Counties	* Democratic		
	Francis J. Loughran	J. Harold Downey	Anton B. Mutz
DuPage	2,376	5,567	1,001½
Will	12,543	9,097	5,959
Total	14,919	14,664	6,960½

41st District

Counties	Republican						
	Warren L. Wood	John M. King	Faye Bramer	Richard M. Laux	William J. Wall	Otto J. Hruby	Write-ins
DuPage	39,693	28,870	17,496	13,910	8,179	6,703	1
Will	39,806	12,236	4,140	2,293	2,021	1,288	----------
Total	79,499	41,109	21,636	16,203	10,200	7,991	1

42nd District

Counties	Democratic			Republican		
	Paul Taylor	Edwin R. Haag	Marshall L. Seiber	R. J. Branson	Joseph B. Siemer	Write-ins
Clay	2,061½	787½	205½	4,353½	2,208	----------
Clinton	694	4,300	286	3,907	2,317½	----------
Effingham	5,197	519	337	3,105	5,33¼	----------
Marion	4,914½	1,932	1,526	8,499½	3,053½	1
Total	12,867	7,538½	2,354½	19,865	12,913	1

43rd District

Counties	Democratic			Republican		
	A. W. Ray	Leo A. Cronin	Vance Polich	Richard R. "Dick" Larson	Reed F. Cutler	Ralph B. Johnson
Fulton	6,354	1,838½	1,912½	5,633	9,723	2,817½
Knox	1,978½	3,410½	452	15,788½	8,030½	8,366½
Total	8,332½	5,249	2,364½	21,421½	17,753½	11,184

* Contest. Court order Downey 16,890; Loughran 15,870; Mutz 7,446.

PRIMARY VOTE FOR REPRESENTATIVES IN THE GENERAL ASSEMBLY—ALL PARTIES—APRIL 8, 1952—Continued

44th District

Counties	Democratic		Republican	
	A. A. (Boots) Brands	Dean R. Hammack	W. J. McDonald	Dr. Thos. J. Thornton
Jackson	3,180½	3,296½	11,461	4,474
Monroe	1,121	467	1,615	1,857
Perry	2,758	4,491	4,505	3,974
Randolph	3,751	3,078	3,865½	5,418½
Washington	1,802½	1,203	3,733	3,536½
Total	12,613	12,535½	25,182½	19,260

45th District

Counties	Democratic		Republican		
	T. J. Sullivan	Write-ins	G. William Horsley	Hugh Green	W. E. (Bill) Skadden
Morgan	4,845	14	3,047	11,980	1,313½
Sangamon	35,240	2	50,348½	22,021½	23,220
Total	40,085	16	53,395½	34,001½	24,533½

46th District

Counties	Democratic		Republican			
	Clyde Lee	Warren D. Crippin	Claude D. Travers	S. O. Dale	Frank H. Walke.	Arthur A. Eubank
Jasper	2,078½	1,247½	1,787	797½	622	1,260
Jefferson	7,365	2,327	1,624	1,822½	7,085	767
Richland	1,758½	940½	6,889	535	312	463
Wayne	1,128½	3,032½	1,794½	7,085	898½	444½
Total	12,330½	7,547½	12,094½	10,240	8,917½	2,934½

47th District

Counties	Democratic					
	Lloyd "Curly" Harris	Leland J. Kennedy	Ben Oonk	Walter J. Craig	C. E. Hoiles	Write-ins
Bond	554½	396½	64½	51½	2,385½	
Madison	19,802½	16,987	9,796½	8,839	1,526	3
Total	20,357	17,383½	9,861	8,890½	3,911½	3

PRIMARY VOTE FOR REPRESENTATIVES IN THE GENERAL ASSEMBLY—ALL PARTIES—APRIL 8, 1952—Continued

47th District

Counties	Republican							
	Ralph T. Smith	Edward D. Groshong	Fred N. Johanntosettel	Harold E. Horsley	Fred (Fritz) Kessman	M. G. Schauerte	Eric L. Fredericksen	Harry E. Dofson
Bond	808	908	1,545½	920	536	327	240	161
Madison	10,175½	6,693	5,500½	5,994½	5,891½	4,089	2,256½	1,817½
Total	10,983½	7,601	7,046	6,914½	6,427½	4,416	2,496½	1,978½

48th District

Counties	Democratic		Republican	
	Paul A. Ziegler	Carl Smith	Herschel S. Green	W. V. Brown
Crawford	907½	1,216½	7,023	1,218
Edwards	532½	436	3,202½	2,311
Gallatin	1,677½	681½	1,111	900
Hardin	1,044	764	1,915½	1,027½
Lawrence	1,341	3,938	4,991½	2,123
Wabash	1,127	1,252½	2,034	3,726
White	4,587½	925½	3,239	1,928
Total	11,217	9,214	23,516½	13,233½

49th District—St. Clair County

Democratic—		Republican—	
Frank Holten	31,652	Otis L. Miller, Sr.	27,857½
Alan J. Dixon	25,361½	Warren (Sam) Plant	12,143½
Luther Riley Fendersen	9,851	Billy Jones	9,689½
Write-ins	2	Marion Stallings	6,796

50th District

Counties	Democratic			Republican	
	Clyde L. Choate	Harold D. "Hal" Brown	Ora M. Collard	Harry W. McClintock	John E. Miller
Alexander	2,667½	604	1,173½	1,524½	5,198
Franklin	7,510	7,521½	3,328	9,086	3,336½
Pulaski	1,317	269	191	1,583½	2,149½
Union	5,483½	2,047	501½	2,162½	2,548½
Williamson	3,931	1,019½	4,003	8,811½	5,532½
Total	20,909	11,461	9,197	23,168	18,765

PRIMARY VOTE FOR REPRESENTATIVES IN THE GENERAL ASSEMBLY—ALL PARTIES—APRIL 8, 1952—Concluded

51st District

Counties	Democratic	Republican			
	Paul Powell	Gordon E. Kerr	W. O. Verhines	W. B. Westbrook	Dale H. Sullivan
Hamilton	3,980	1,554	2,053	1,874	1,370
Johnson	2,834	1,648	3,938	1,425	609½
Massac	1,664	4,309½	1,388	821½	241
Pope	1,376	1,655½	842	1,058½	604½
Saline	8,675	2,433½	2,098	5,032	6,665½
Total	18,529	11,600½	10,319	10,211	9,490½

PRIMARY VOTE FOR TRUSTEES OF THE EAST SIDE LEVEE AND SANITARY DISTRICT—ALL PARTIES—APRIL 8, 1952

Counties	Democratic				
	Wm. (Bill) Walker	Kenneth T. Ogle	Dan E. Costello	John E. Molla	Joseph M. Williams
Madison	5,470	5,880	5,301	5,295	5,316
St. Clair	10,784	10,351	10,722	10,703	10,445
Total	16,254	16,231	16,023	15,998	15,761

Counties	Republican					
	Seth K. Cherrington	Thomas C. McGee, Jr.	Edward Horrigan	Harry A. Briggs	Leroy Kutz	Alfred R. LeBlanc
Madison	1,235	1,370	1,288	1,360	1,189	743
St. Clair	3,902	3,723	3,689	3,503	3,349	1,074
Total	5,137	5,093	4,977	4,863	4,538	1,817

PRIMARY VOTE FOR TRUSTEES OF THE PRAIRIE DU PONT LEVEE AND SANITARY DISTRICT—ALL PARTIES—APRIL 8, 1952

Counties	Democratic								
	Lester Lanman	Herschel "Red" O'Brien	Lawrence "Jack" Noetlen	J. B. Barfield	Clarence Chartrand	Ralph Fritts	F. R. (Bob) Goodwin	W. E. Reynolds	Charles (Baldy) Baldwin
Monroe	1	1	1	1	1	1	1	1	1
St. Clair	504	492	482	383	376	337	326	299	224
Total	505	493	483	384	377	338	327	300	225

Counties	Republican				
	Clarence D. Schwartz	Harry J. Brinkman	Mervin N. Fehringer	Frank Keehn	Edward L. Henkey
Monroe	7	7	6	7	6
St. Clair	211	199	190	180	172
Total	218	206	196	187	178

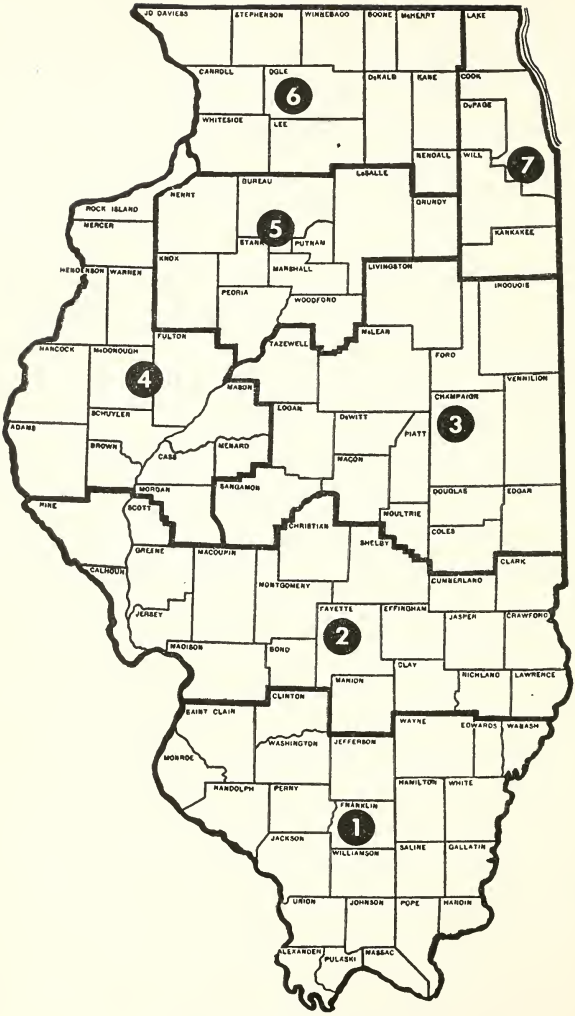

Supreme Court District Apportionment

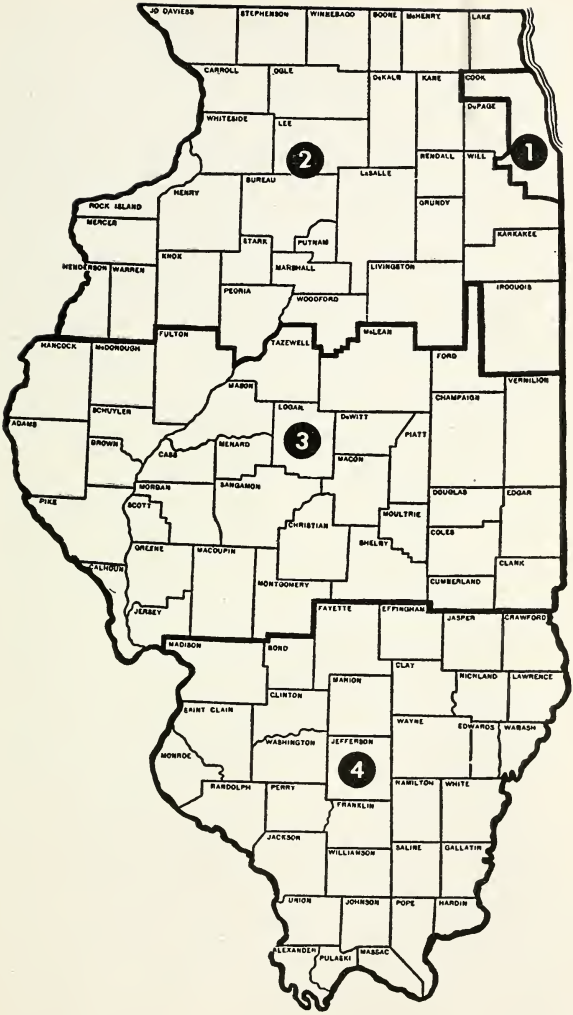

Appellate Court District Apportionment.

Circuit Court District Apportionment.
(Seventeen Districts outside of Cook County.)

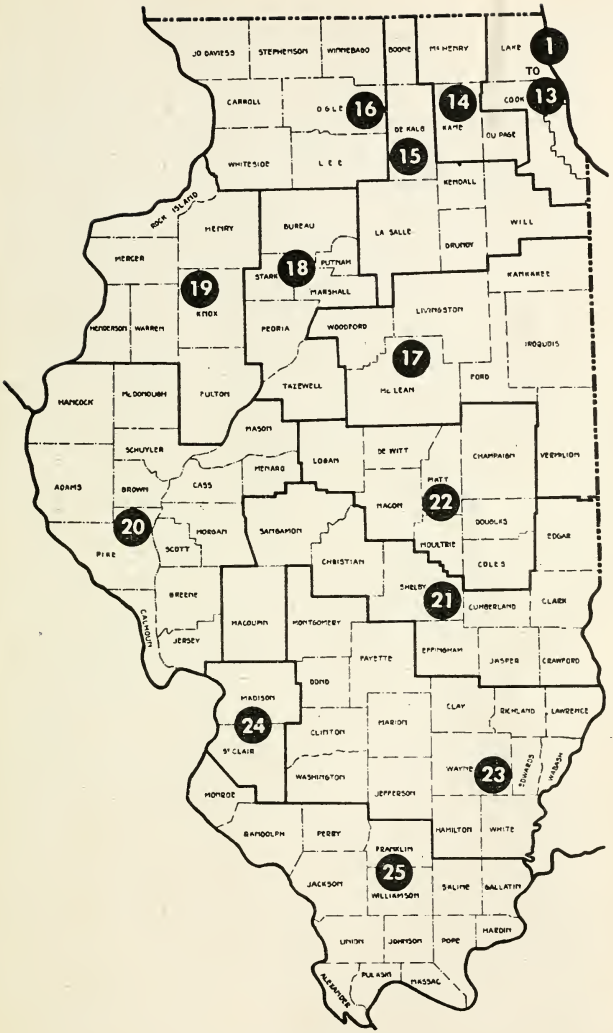

Congressional Districts in Illinois.
(1951 Act.)

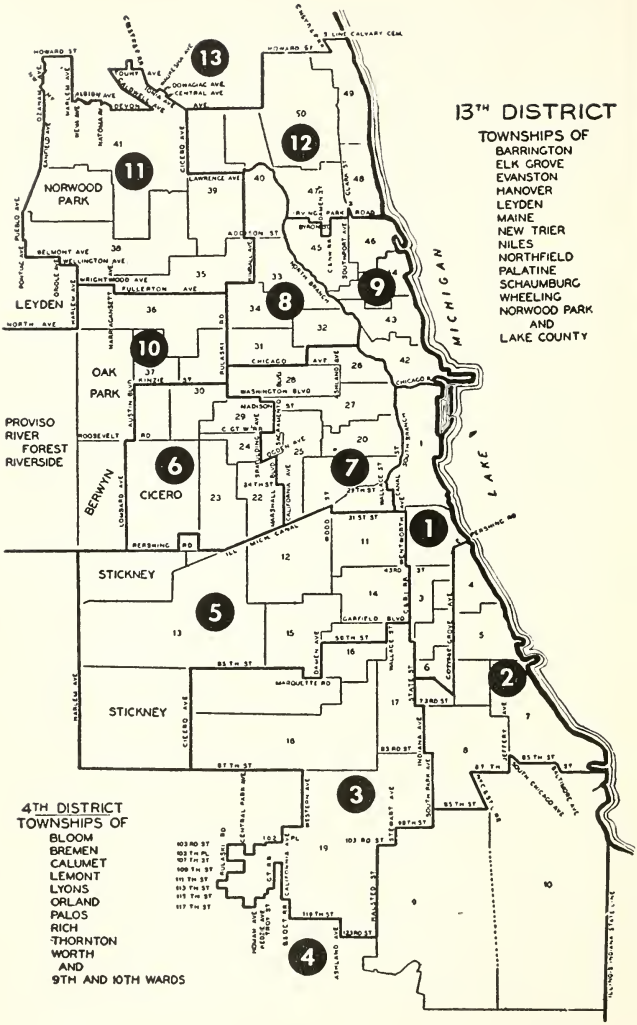

Congressional Districts in Cook County
(1951 Act)

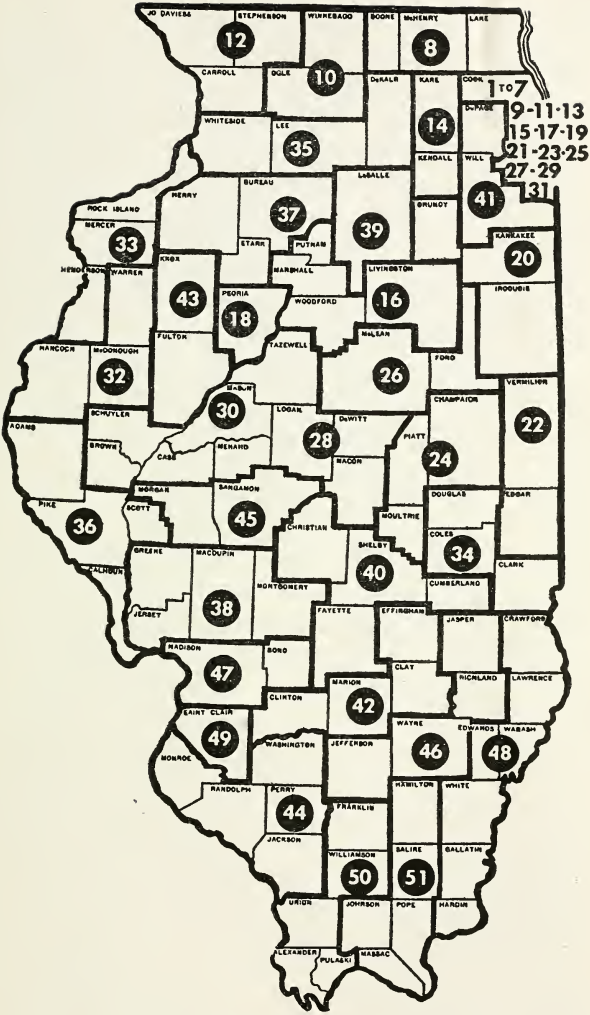

Senatorial Districts in Illinois.

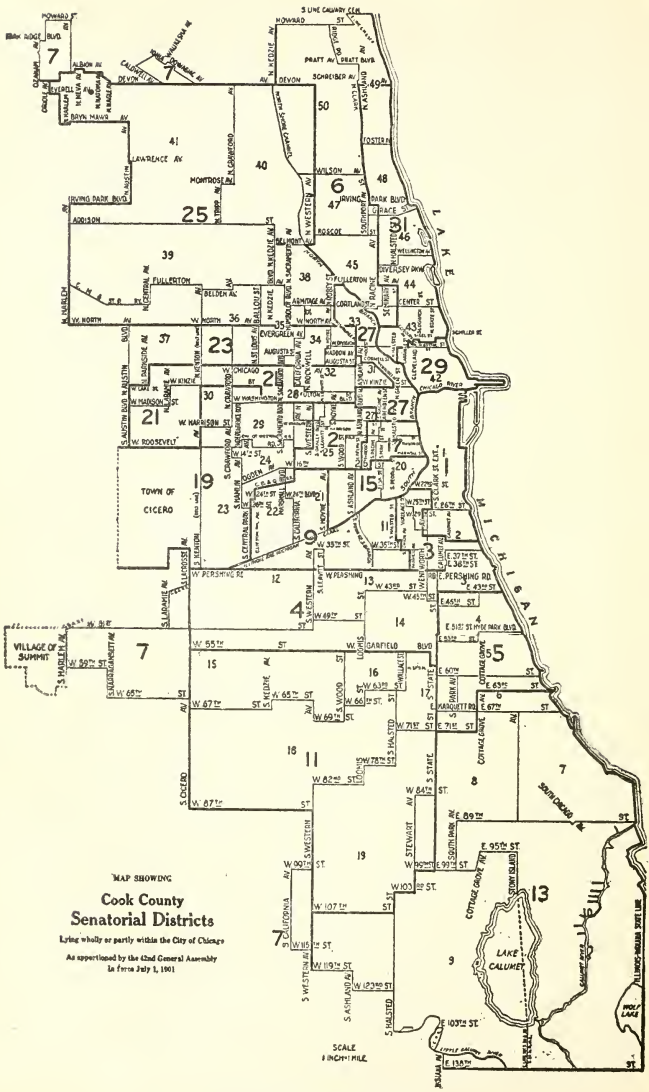

Cook County Senatorial Districts